

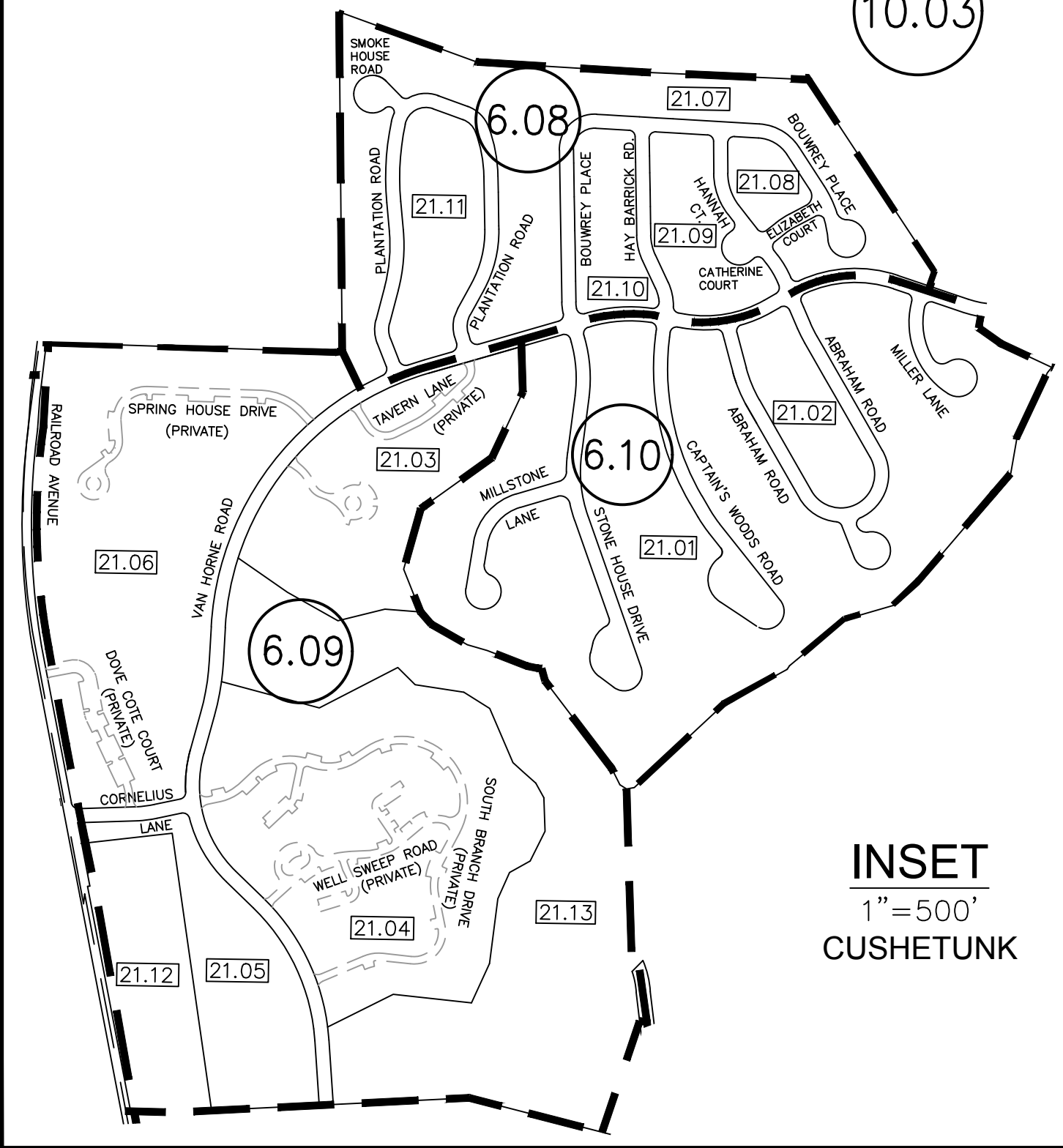
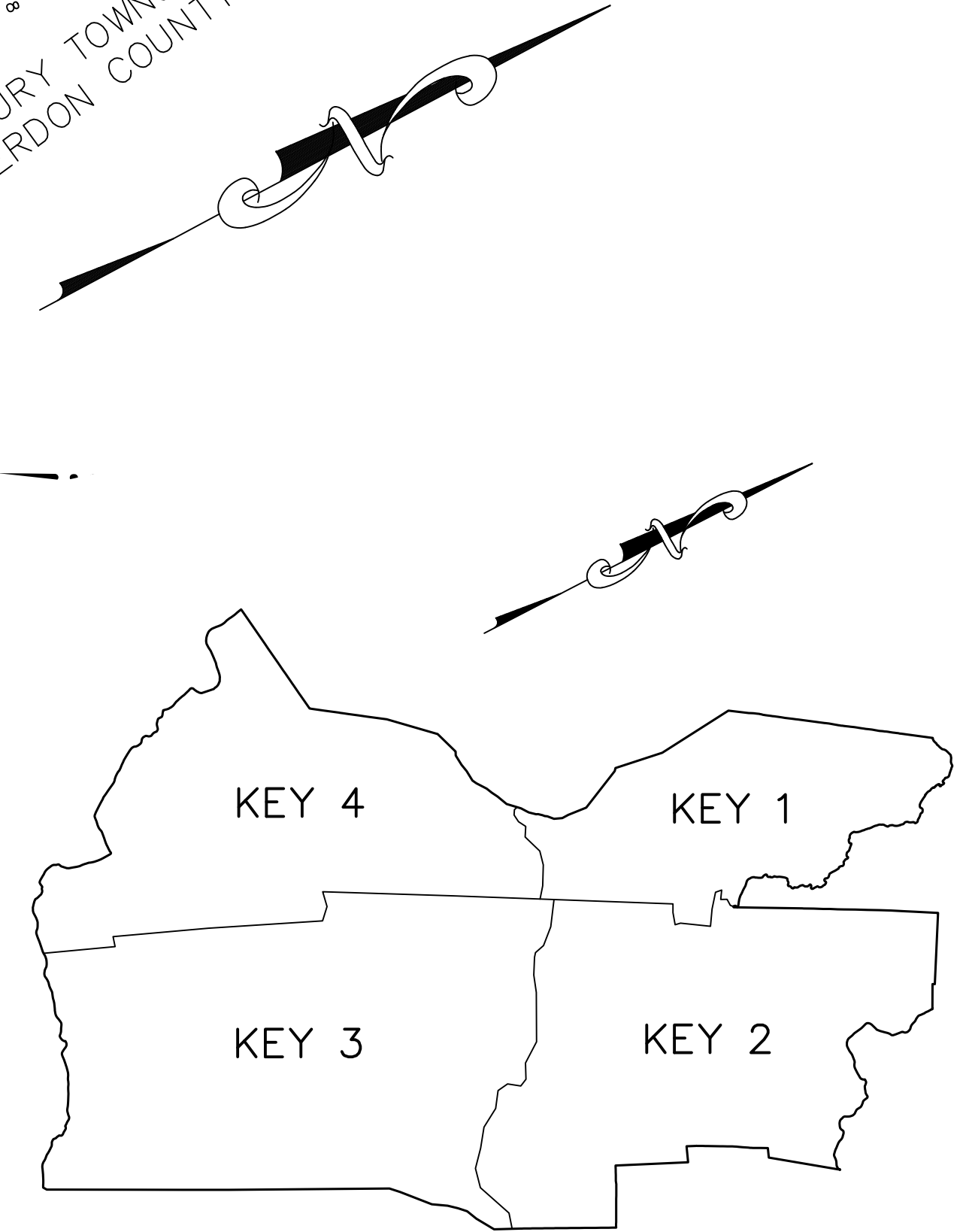
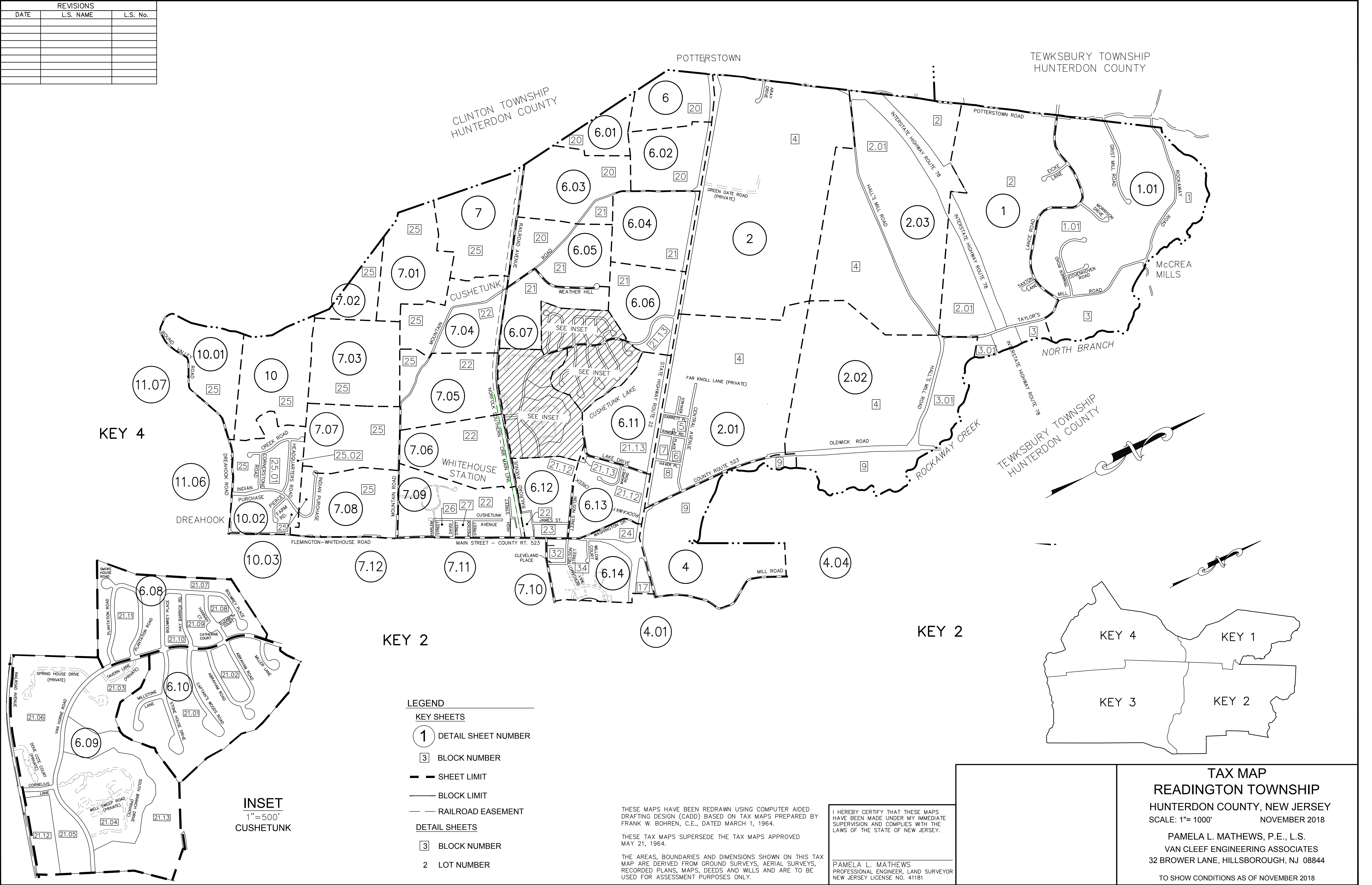
**READINGTON TOWNSHIP
HUNTERDON COUNTY, NEW JERSEY**

TAX ASSESSMENT MAP

VANCLEEF ENGINEERING ASSOCIATES
32 BROWER LANE
HILLSBOROUGH, NEW JERSEY 08844

REVISED NOVEMBER 2018

REVISIONS		
DATE	L.S. NAME	L.S. No.



- LEGEND**
- KEY SHEETS**
- ① DETAIL SHEET NUMBER
 - ③ BLOCK NUMBER
 - SHEET LIMIT
 - BLOCK LIMIT
 - - - RAILROAD EASEMENT
- DETAIL SHEETS**
- ③ BLOCK NUMBER
 - 2 LOT NUMBER

THESE MAPS HAVE BEEN REDRAWN USING COMPUTER AIDED DRAFTING DESIGN (CADD) BASED ON TAX MAPS PREPARED BY FRANK W. BOHREN, C.E., DATED MARCH 1, 1964.

THESE TAX MAPS SUPERSEDE THE TAX MAPS APPROVED MAY 21, 1964.

THE AREAS, BOUNDARIES AND DIMENSIONS SHOWN ON THIS TAX MAP ARE DERIVED FROM GROUND SURVEYS, AERIAL SURVEYS, RECORDED PLANS, MAPS, DEEDS AND WILLS AND ARE TO BE USED FOR ASSESSMENT PURPOSES ONLY.

I HEREBY CERTIFY THAT THESE MAPS HAVE BEEN MADE UNDER MY IMMEDIATE SUPERVISION AND COMPLIES WITH THE LAWS OF THE STATE OF NEW JERSEY.

PAMELA L. MATHEWS
PROFESSIONAL ENGINEER, LAND SURVEYOR
NEW JERSEY LICENSE NO. 41181

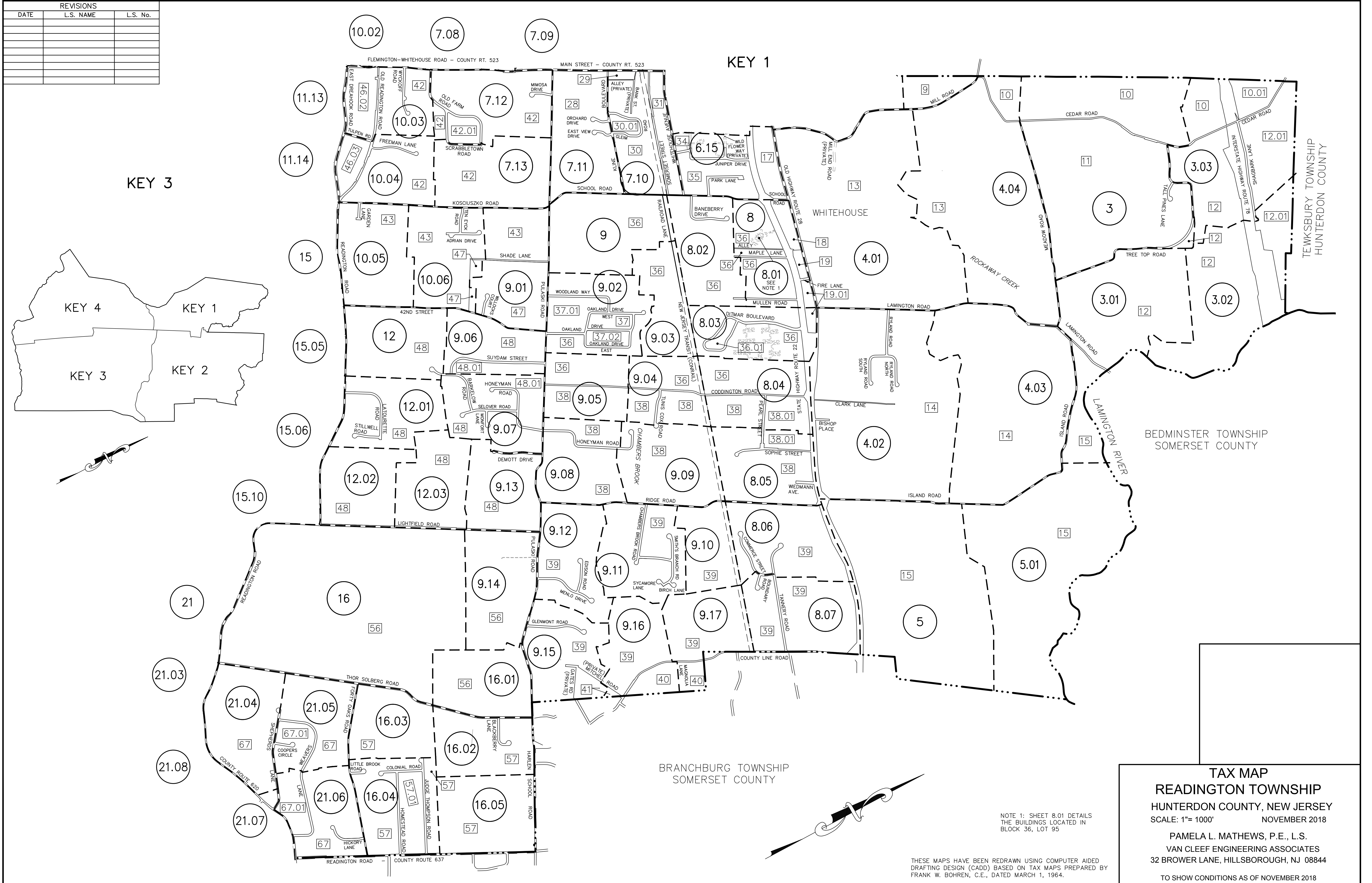
TAX MAP
READINGTON TOWNSHIP
 HUNTERDON COUNTY, NEW JERSEY
 SCALE: 1"= 1000'
 NOVEMBER 2018

PAMELA L. MATHEWS, P.E., L.S.
 VAN CLEEF ENGINEERING ASSOCIATES
 32 BROWER LANE, HILLSBOROUGH, NJ 08844

TO SHOW CONDITIONS AS OF NOVEMBER 2018

F:\v\p\6802-READINGTON TAX MAPS\2018\KEY MAPS.dwg 4/30/2014

REVISIONS		
DATE	L.S. NAME	L.S. No.



KEY 4

KEY 1

KEY 3

KEY 2

KEY 1

BEDMINSTER TOWNSHIP
SOMERSET COUNTY

BRANCHBURG TOWNSHIP
SOMERSET COUNTY

TEWKSBURY TOWNSHIP
HUNTERDON COUNTY

TAX MAP
READINGTON TOWNSHIP
 HUNTERDON COUNTY, NEW JERSEY
 SCALE: 1"= 1000' NOVEMBER 2018

PAMELA L. MATHEWS, P.E., L.S.
 VAN CLEEF ENGINEERING ASSOCIATES
 32 BROWER LANE, HILLSBOROUGH, NJ 08844

TO SHOW CONDITIONS AS OF NOVEMBER 2018

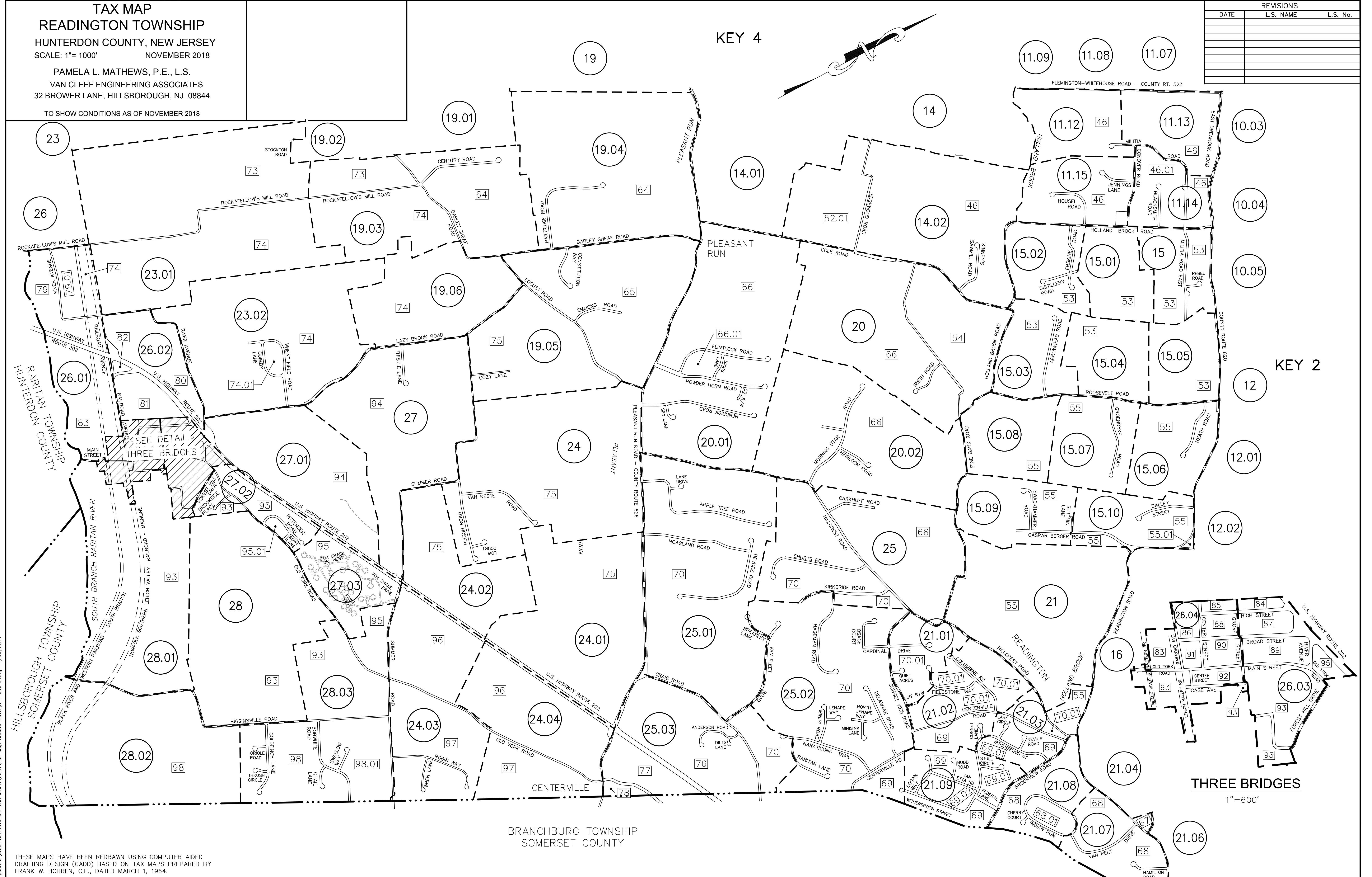
NOTE 1: SHEET 8.01 DETAILS
 THE BUILDINGS LOCATED IN
 BLOCK 36, LOT 95

THESE MAPS HAVE BEEN REDRAWN USING COMPUTER AIDED
 DRAFTING DESIGN (CADD) BASED ON TAX MAPS PREPARED BY
 FRANK W. BOHREN, C.E., DATED MARCH 1, 1964.

TAX MAP
READINGTON TOWNSHIP
 HUNTERDON COUNTY, NEW JERSEY
 SCALE: 1"= 1000' NOVEMBER 2018
 PAMELA L. MATHEWS, P.E., L.S.
 VAN CLEEF ENGINEERING ASSOCIATES
 32 BROWER LANE, HILLSBOROUGH, NJ 08844
 TO SHOW CONDITIONS AS OF NOVEMBER 2018

REVISIONS		
DATE	L.S. NAME	L.S. No.

KEY 4



KEY 2

THREE BRIDGES
 1"=600'

BRANCHBURG TOWNSHIP
 SOMERSET COUNTY

F:\jobfiles\6802 READINGTON TAX MAPS\2018\Tax Map Sheets 2018\KEY MAPS.dwg 4/30/2014

THESE MAPS HAVE BEEN REDRAWN USING COMPUTER AIDED DRAFTING DESIGN (CADD) BASED ON TAX MAPS PREPARED BY FRANK W. BOHREN, C.E., DATED MARCH 1, 1964.

REVISIONS		
DATE	L.S. NAME	L.S. No.

DETAIL SHEET LEGEND:

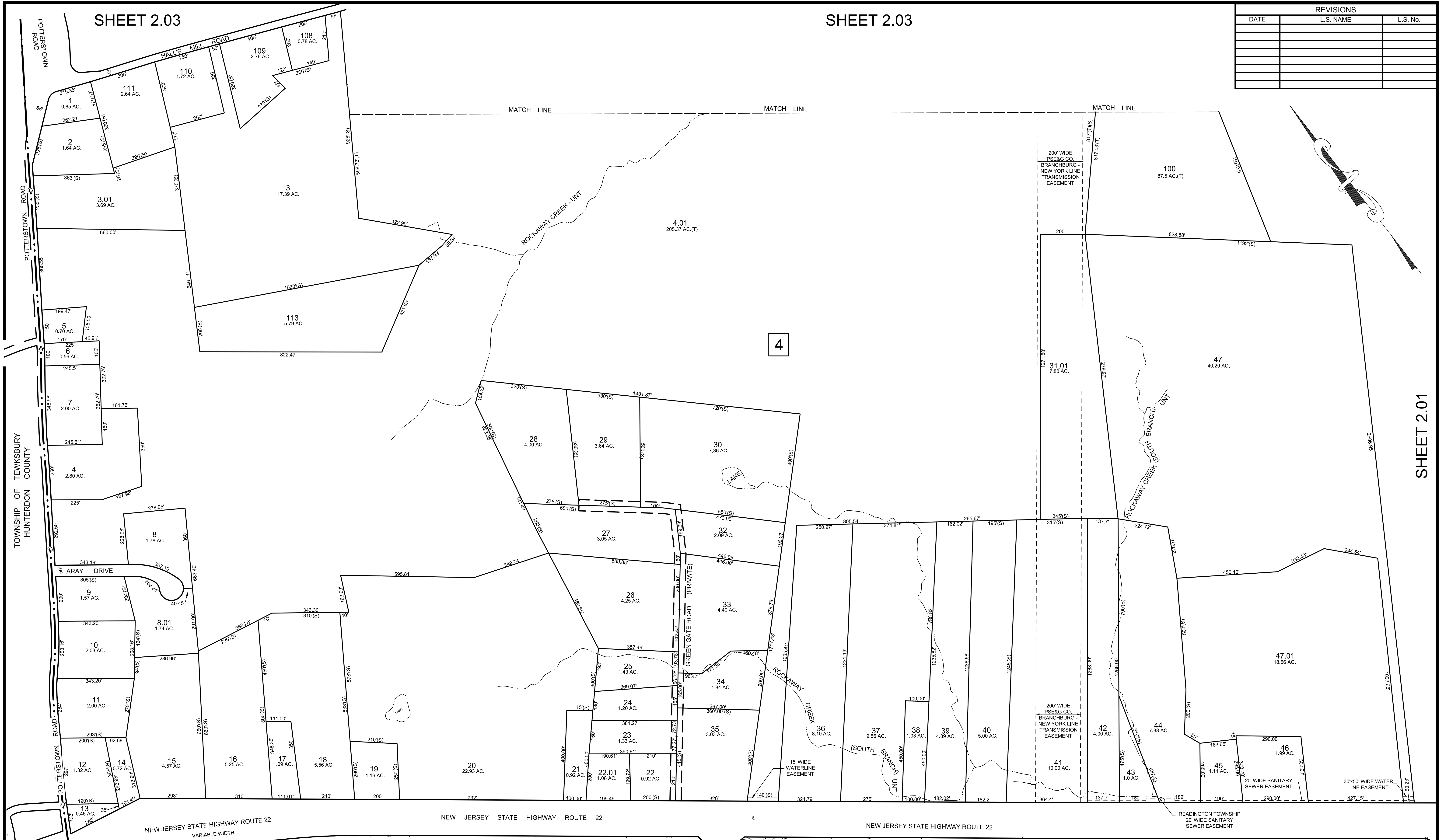
- 1000 BLOCK NUMBER
- 4 LOT NUMBER
- BLOCK LIMIT
- MUNICIPAL BOUNDARY
- COUNTY BOUNDARY
- (T) TOTAL DIMENSION
- (S) SCALED DIMENSION
- (D) DEED DIMENSION

NOTES:

THIS MAP HAS BEEN DRAWN USING COMPUTER AIDED DRAFTING/DESIGN (CADD/D) AND IS A DIGITAL COPY OF THE TAX MAP ORIGINALLY PREPARED BY FRANK W. BOHREN, C.E., DATED MARCH 1, 1964. THE ORIGINAL APPROVED MAP IS ON FILE IN THE OFFICE OF THE MUNICIPAL CLERKS OFFICE.



TAX MAP
READINGTON TOWNSHIP
 HUNTERDON COUNTY, NEW JERSEY
 SCALE: 1"=200' NOVEMBER 2018
 PAMELA L. MATHEWS, P.E., L.S.
 VAN CLEEF ENGINEERING ASSOCIATES
 32 BROWER LANE, HILLSBOROUGH, NJ 08844



REVISIONS		
DATE	L.S. NAME	L.S. No.

SHEET 2.01

SHEET 2.03

SHEET 2.03

SHEET 6

SHEET 6.02

1000

- 1000 BLOCK NUMBER
- 4 LOT NUMBER
- BLOCK LIMIT
- - - MUNICIPAL BOUNDARY
- - - COUNTY BOUNDARY
- (T) TOTAL DIMENSION
- (S) SCALED DIMENSION
- (D) DEED DIMENSION

NOTES:

THIS MAP HAS BEEN DRAWN USING COMPUTER AIDED DRAFTING/DESIGN (CADD/D) AND IS A DIGITAL COPY OF THE TAX MAP ORIGINALLY PREPARED BY FRANK W. BOHREN, C.E., DATED MARCH 1, 1984. THE ORIGINAL APPROVED MAP IS ON FILE IN THE OFFICE OF THE MUNICIPAL CLERKS OFFICE.

SHEET 6.04


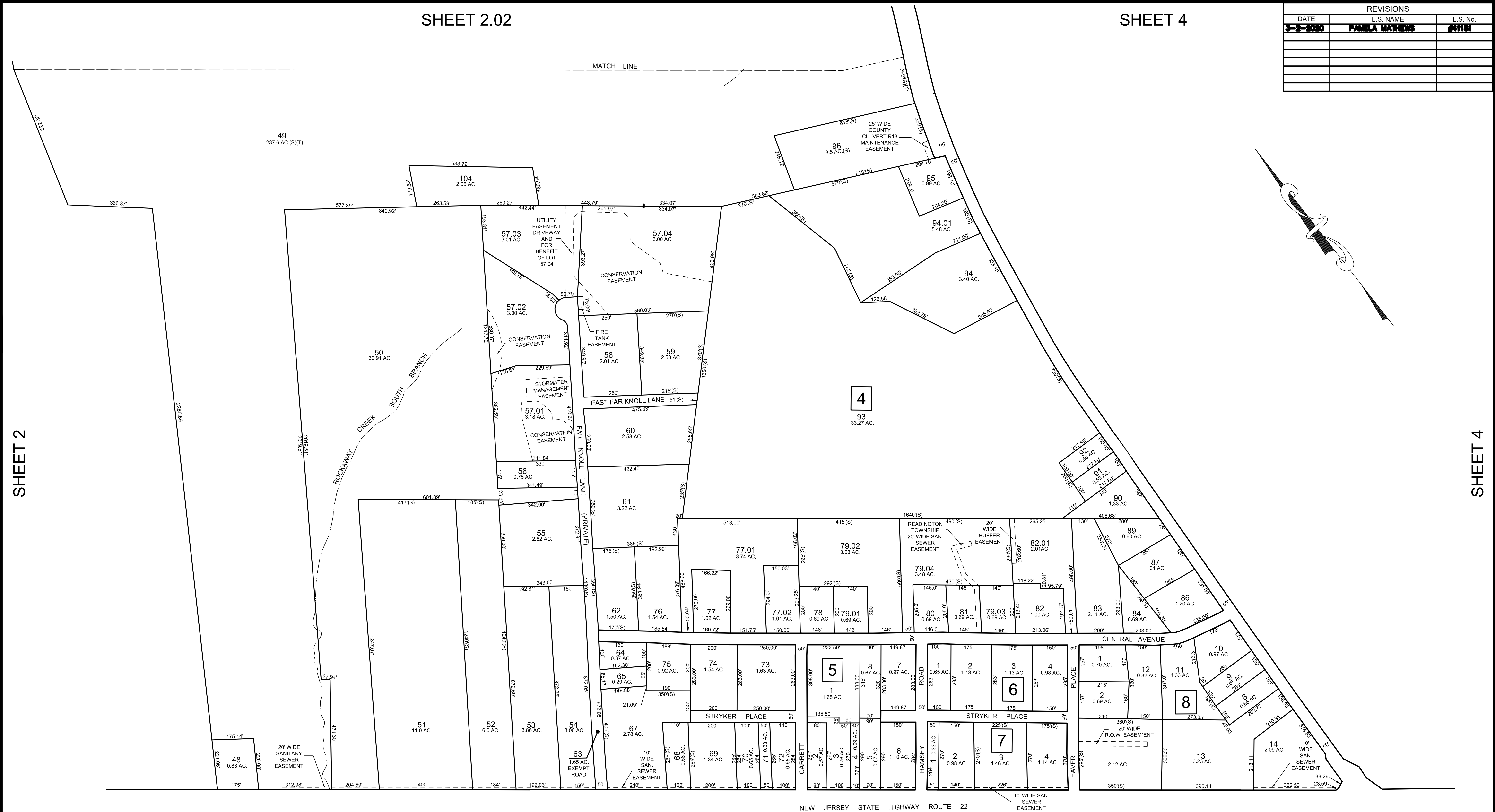
SHEET 6.06

TAX MAP
READINGTON TOWNSHIP
 HUNTERDON COUNTY, NEW JERSEY
 SCALE: 1"=200' NOVEMBER 2018
 PAMELA L. MATHEWS, P.E., L.S.
 VAN CLEEF ENGINEERING ASSOCIATES
 32 BROWER LANE, HILLSBOROUGH, NJ 08844

REVISIONS		
DATE	L.S. NAME	L.S. No.
3-2-2020	PAMELA MATHEWS	44101

SHEET 2

SHEET 4



DETAIL SHEET LEGEND:

- 1000 BLOCK NUMBER
- 4 LOT NUMBER
- BLOCK LIMIT
- - - MUNICIPAL BOUNDARY
- - - COUNTY BOUNDARY
- (T) TOTAL DIMENSION
- (S) SCALED DIMENSION
- (D) DEED DIMENSION

SHEET 6.11


NOTES:
 THIS MAP HAS BEEN DRAWING USING COMPUTER AIDED DRAFTING/DESIGN (CADD/D) AND IS A DIGITAL COPY OF THE TAX MAP ORIGINALLY PREPARED BY FRANK W. BOHREN, C.E., DATED MARCH 1, 1964. THE ORIGINAL APPROVED MAP IS ON FILE IN THE OFFICE OF THE MUNICIPAL CLERKS OFFICE.

SHEET 6.06

SHEET 6.13

TAX MAP
READINGTON TOWNSHIP
 HUNTERDON COUNTY, NEW JERSEY
 SCALE: 1"=200' NOVEMBER 2018
 PAMELA L. MATHEWS, P.E., L.S.
 VAN CLEEF ENGINEERING ASSOCIATES
 32 BROWER LANE, HILLSBOROUGH, NJ 08844

REVISIONS		
DATE	L.S. NAME	L.S. No.



SHEET 1

SHEET 2.03

SHEET 1

SHEET 2.01

SHEET 4

DETAIL SHEET LEGEND:

- 1000 BLOCK NUMBER
- 4 LOT NUMBER
- BLOCK LIMIT
- MUNICIPAL BOUNDARY
- COUNTY BOUNDARY
- (T) TOTAL DIMENSION
- (S) SCALED DIMENSION
- (D) DEED DIMENSION

NOTES:

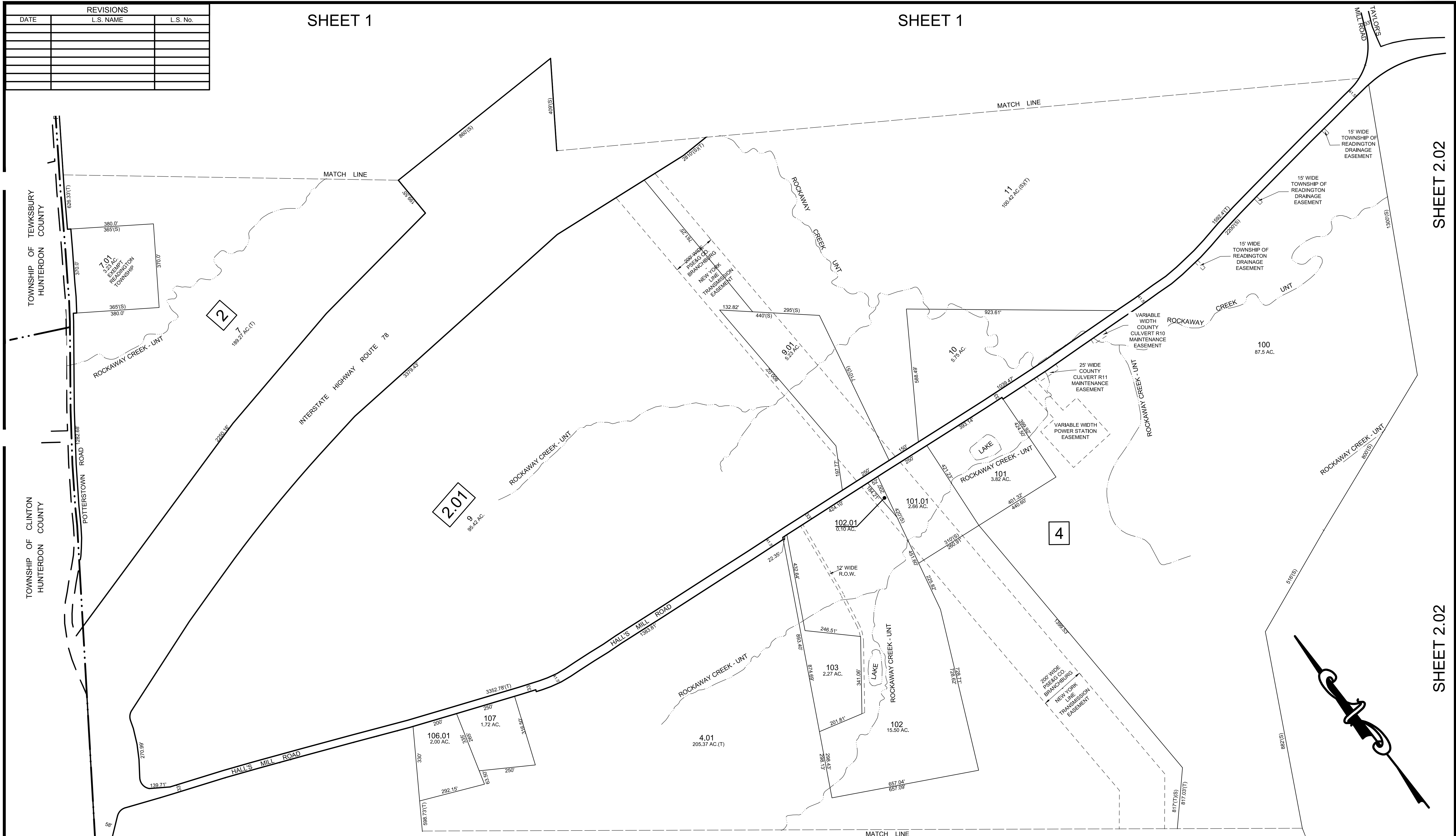
THIS MAP HAS BEEN DRAWN USING COMPUTER AIDED DRAFTING/DESIGN (CADD/D) AND IS A DIGITAL COPY OF THE TAX MAP ORIGINALLY PREPARED BY FRANK W. BOHREN, C.E., DATED MARCH 1, 1964. THE ORIGINAL APPROVED MAP IS ON FILE IN THE OFFICE OF THE MUNICIPAL CLERKS OFFICE.

TAX MAP
READINGTON TOWNSHIP
 HUNTERDON COUNTY, NEW JERSEY
 SCALE: 1"=200' NOVEMBER 2018
 PAMELA L. MATHEWS, P.E., L.S.
 VAN CLEEF ENGINEERING ASSOCIATES
 32 BROWER LANE, HILLSBOROUGH, NJ 08844

REVISIONS		
DATE	L.S. NAME	L.S. No.


SHEET 1

SHEET 1



SHEET 2.02

SHEET 2.02



DETAIL SHEET LEGEND:

- 1000 BLOCK NUMBER
- 4 LOT NUMBER
- BLOCK LIMIT
- - - MUNICIPAL BOUNDARY
- - - COUNTY BOUNDARY
- (T) TOTAL DIMENSION
- (S) SCALED DIMENSION
- (D) DEED DIMENSION

NOTES:

THIS MAP HAS BEEN DRAWN USING COMPUTER AIDED DRAFTING/DESIGN (CADD) AND IS A DIGITAL COPY OF THE TAX MAP ORIGINALLY PREPARED BY FRANK W. BOHREN, C.E., DATED MARCH 1, 1964. THE ORIGINAL APPROVED MAP IS ON FILE IN THE OFFICE OF THE MUNICIPAL CLERKS OFFICE.

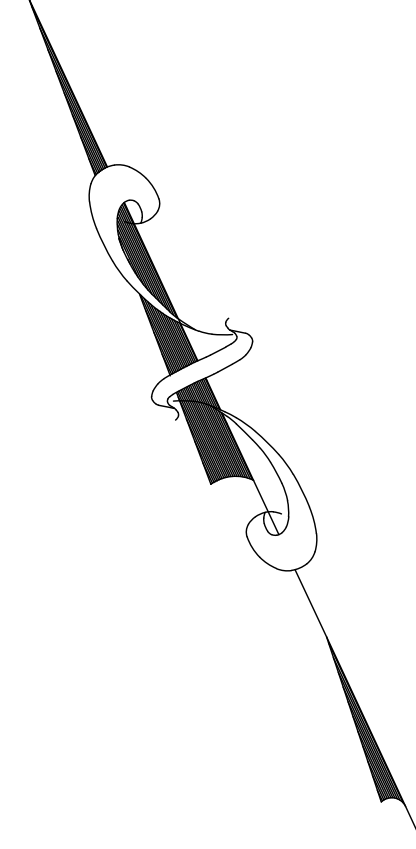
SHEET 2

SHEET 2

TAX MAP
READINGTON TOWNSHIP
 HUNTERDON COUNTY, NEW JERSEY
 SCALE: 1"=200' NOVEMBER 2018
 PAMELA L. MATHEWS, P.E., L.S.
 VAN CLEEF ENGINEERING ASSOCIATES
 32 BROWER LANE, HILLSBOROUGH, NJ 08844



REVISIONS		
DATE	L.S. NAME	L.S. No.



NOTES:
 THIS MAP HAS BEEN DRAWN USING COMPUTER AIDED DRAFTING DESIGN (CADD) AND IS A DIGITAL COPY OF THE TAX MAP ORIGINALLY PREPARED BY FRANK W. BOHREN, C.E., DATED MARCH 1, 1964. THE ORIGINAL APPROVED MAP IS ON FILE IN THE OFFICE OF THE MUNICIPAL CLERKS OFFICE.

DETAIL SHEET LEGEND:

1000	BLOCK NUMBER
4	LOT NUMBER
—	BLOCK LIMIT
— · — · —	MUNICIPAL BOUNDARY
— · — · —	COUNTY BOUNDARY
(T)	TOTAL DIMENSION
(S)	SCALED DIMENSION
(D)	DEED DIMENSION

TAX MAP
READINGTON TOWNSHIP
 HUNTERDON COUNTY, NEW JERSEY
 SCALE: 1"=200' NOVEMBER 2018
 PAMELA L. MATHEWS, P.E., L.S.
 VAN CLEEF ENGINEERING ASSOCIATES
 32 BROWER LANE, HILLSBOROUGH, NJ 08844

SHEET 3.01

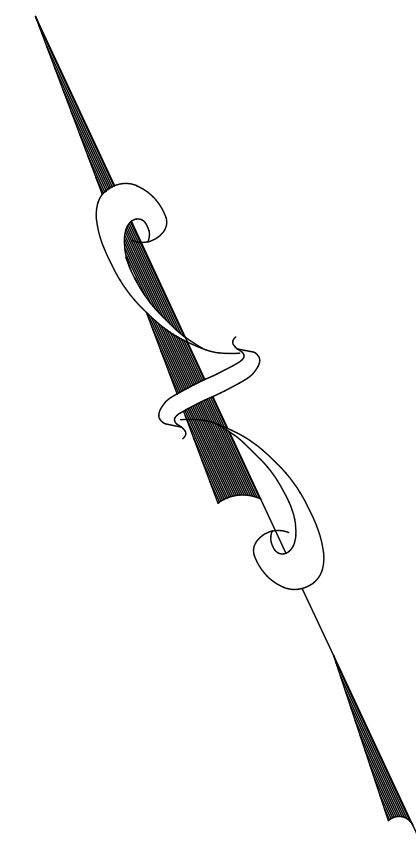
SHEET 3.02

REVISIONS		
DATE	L.S. NAME	L.S. No.

SHEET 3

SHEET 3

SHEET 5.01



12
16
100.82 AC.

15

1
102.07 AC (T)
100.07 AC AGRICULTURE RETENTION

DETAIL SHEET LEGEND:

- 1000 BLOCK NUMBER
- 4 LOT NUMBER
- BLOCK LIMIT
- - - MUNICIPAL BOUNDARY
- . - . COUNTY BOUNDARY
- (T) TOTAL DIMENSION
- (S) SCALED DIMENSION
- (D) DEED DIMENSION

NOTES:
THIS MAP HAS BEEN DRAWN USING COMPUTER AIDED DRAFTING/DESIGN (CADD/D) AND IS A DIGITAL COPY OF THE TAX MAP ORIGINALLY PREPARED BY FRANK W. BOHREN, C.E., DATED MARCH 1, 1964. THE ORIGINAL APPROVED MAP IS ON FILE IN THE OFFICE OF THE MUNICIPAL CLERKS OFFICE.

SHEET 4.04

SHEET 4.03

TAX MAP
READINGTON TOWNSHIP
 HUNTERDON COUNTY, NEW JERSEY
 SCALE: 1"=200' NOVEMBER 2018
 PAMELA L. MATHEWS, P.E., L.S.
 VAN CLEEF ENGINEERING ASSOCIATES
 32 BROWER LANE, HILLSBOROUGH, NJ 08844

TOWNSHIP OF TEWKSBURY
HUNTERDON COUNTY

REVISIONS		
DATE	L.S. NAME	L.S. No.

NOTE: THIS SECTION OF THE TOWNSHIP BOUNDARY ALONG EXISTING PROPERTY LINES FROM THE OLD RAILROAD TO THE RIVER WAS MUTUALLY AGREED UPON BY TOWNSHIP COMMITTEES OF TEADINGTON AND TEWKSBURY, JUNE 1963.

SHEET 3.03

SHEET 4.03

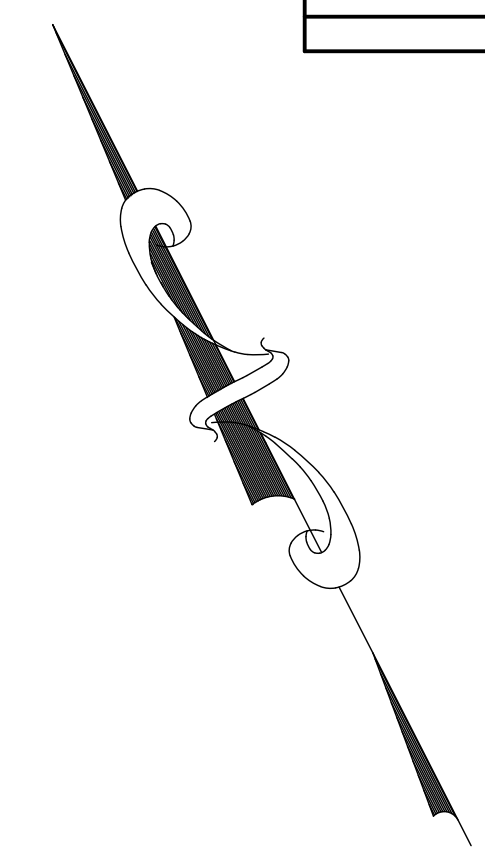
12.01
15
34.23 AC.
AGRICULTURE
RETENTION

12
15
139.00 AC.
GOLF COURSE

SHEET 3

SHEET 3.01

TOWNSHIP OF BEDMINSTER
SOMERSET COUNTY



NOTES:

THIS MAP HAS BEEN DRAWN USING COMPUTER AIDED DRAFTING/DESIGN (CADD/D) AND IS A DIGITAL COPY OF THE TAX MAP ORIGINALLY PREPARED BY FRANK W. BOHREN, C.E., DATED MARCH 1, 1964. THE ORIGINAL APPROVED MAP IS ON FILE IN THE OFFICE OF THE MUNICIPAL CLERKS OFFICE.

DETAIL SHEET LEGEND:

- 1000 BLOCK NUMBER
- 4 LOT NUMBER
- BLOCK LIMIT
- MUNICIPAL BOUNDARY
- COUNTY BOUNDARY
- (T) TOTAL DIMENSION
- (S) SCALED DIMENSION
- (D) DEED DIMENSION

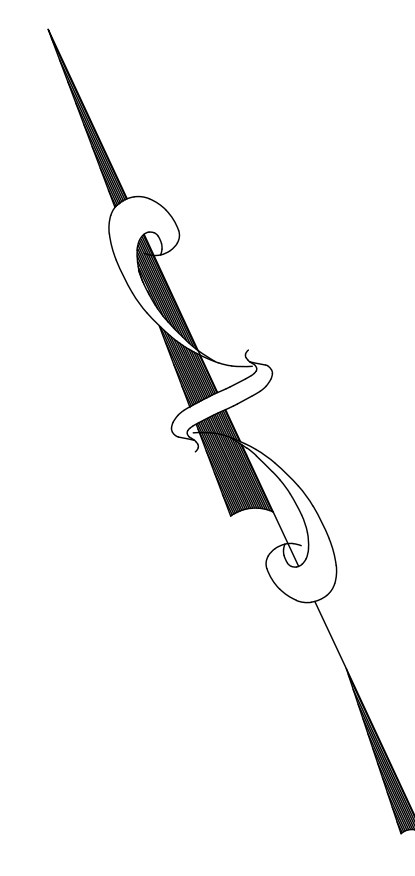
TOWNSHIP OF BEDMINSTER
SOMERSET COUNTY

TAX MAP
READINGTON TOWNSHIP
 HUNTERDON COUNTY, NEW JERSEY
 SCALE: 1"=200' NOVEMBER 2018
 PAMELA L. MATHEWS, P.E., L.S.
 VAN CLEEF ENGINEERING ASSOCIATES
 32 BROWER LANE, HILLSBOROUGH, NJ 08844

REVISIONS		
DATE	L.S. NAME	L.S. No.

TOWNSHIP OF TEWKSBURY
HUNTERDON COUNTY

TOWNSHIP OF TEWKSBURY
HUNTERDON COUNTY



SHEET 3.02

DETAIL SHEET LEGEND:

- 1000 BLOCK NUMBER
- 4** LOT NUMBER
- BLOCK LIMIT
- - - MUNICIPAL BOUNDARY
- · - · - COUNTY BOUNDARY
- (T) TOTAL DIMENSION
- (S) SCALED DIMENSION
- (D) DEED DIMENSION

NOTES:

THIS MAP HAS BEEN DRAWN USING COMPUTER AIDED DRAFTING/DESIGN (CADD/D) AND IS A DIGITAL COPY OF THE TAX MAP ORIGINALLY PREPARED BY FRANK W. BOHREN, C.E., DATED MARCH 1, 1984. THE ORIGINAL APPROVED MAP IS ON FILE IN THE OFFICE OF THE MUNICIPAL CLERKS OFFICE.

TAX MAP
READINGTON TOWNSHIP
 HUNTERDON COUNTY, NEW JERSEY
 SCALE: 1"=200' NOVEMBER 2018
 PAMELA L. MATHEWS, P.E., L.S.
 VAN CLEEF ENGINEERING ASSOCIATES
 32 BROWER LANE, HILLSBOROUGH, NJ 08844

SHEET 3

SHEET 3

SHEET 2.02

SHEET 4.04

REVISIONS		
DATE	L.S. NAME	L.S. No.

SHEET 2.01

SHEET 4.01

SHEET 4.01



DETAIL SHEET LEGEND:

- 1000 BLOCK NUMBER
- 4 LOT NUMBER
- BLOCK LIMIT
- MUNICIPAL BOUNDARY
- COUNTY BOUNDARY
- (T) TOTAL DIMENSION
- (S) SCALED DIMENSION
- (D) DEED DIMENSION

NOTES:

THIS MAP HAS BEEN DRAWN USING COMPUTER AIDED DRAFTING/DESIGN (CADD) AND IS A DIGITAL COPY OF THE TAX MAP ORIGINALLY PREPARED BY FRANK W. BOHREN, C.E., DATED MARCH 1, 1964. THE ORIGINAL APPROVED MAP IS ON FILE IN THE OFFICE OF THE MUNICIPAL CLERKS OFFICE.

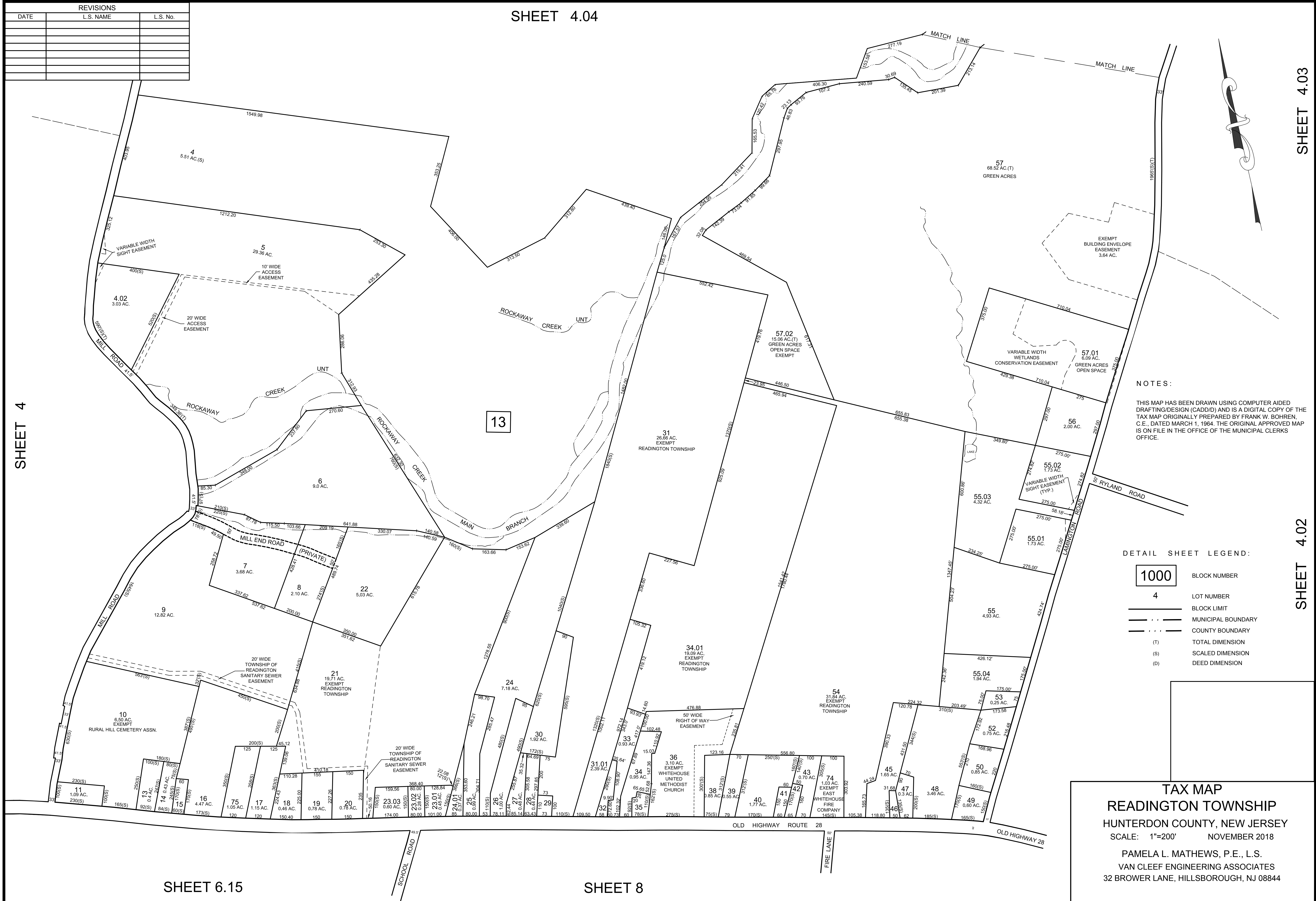
TAX MAP
READINGTON TOWNSHIP
 HUNTERDON COUNTY, NEW JERSEY
 SCALE: 1"=200' NOVEMBER 2018
 PAMELA L. MATHEWS, P.E., L.S.
 VAN CLEEF ENGINEERING ASSOCIATES
 32 BROWER LANE, HILLSBOROUGH, NJ 08844

SHEET 6.13

SHEET 6.14

SHEET 4.04

REVISIONS		
DATE	L.S. NAME	L.S. No.



NOTES:
 THIS MAP HAS BEEN DRAWN USING COMPUTER AIDED DRAFTING/DESIGN (CADD) AND IS A DIGITAL COPY OF THE TAX MAP ORIGINALLY PREPARED BY FRANK W. BOHREN, C.E., DATED MARCH 1, 1964. THE ORIGINAL APPROVED MAP IS ON FILE IN THE OFFICE OF THE MUNICIPAL CLERKS OFFICE.

DETAIL SHEET LEGEND:

- 1000 BLOCK NUMBER
- 4** LOT NUMBER
- BLOCK LIMIT
- - - MUNICIPAL BOUNDARY
- · · COUNTY BOUNDARY
- (T) TOTAL DIMENSION
- (S) SCALED DIMENSION
- (D) DEED DIMENSION

TAX MAP
READINGTON TOWNSHIP
 HUNTERDON COUNTY, NEW JERSEY
 SCALE: 1"=200' NOVEMBER 2018
 PAMELA L. MATHEWS, P.E., L.S.
 VAN CLEEF ENGINEERING ASSOCIATES
 32 BROWER LANE, HILLSBOROUGH, NJ 08844

SHEET 4

SHEET 4.03

SHEET 4.02

SHEET 6.15

SHEET 8

REVISIONS		
DATE	L.S. NAME	L.S. No.

SHEET 4.03

SHEET 4.01

SHEET 5



DETAIL SHEET LEGEND:

- 1000 BLOCK NUMBER
- 4** LOT NUMBER
- BLOCK LIMIT
- - - MUNICIPAL BOUNDARY
- - - COUNTY BOUNDARY
- (T) TOTAL DIMENSION
- (S) SCALED DIMENSION
- (D) DEED DIMENSION

NOTES:

THIS MAP HAS BEEN DRAWN USING COMPUTER AIDED DRAFTING/DESIGN (CADD) AND IS A DIGITAL COPY OF THE TAX MAP ORIGINALLY PREPARED BY FRANK W. BOHREN, C.E., DATED MARCH 1, 1964. THE ORIGINAL APPROVED MAP IS ON FILE IN THE OFFICE OF THE MUNICIPAL CLERKS OFFICE.

SHEET 8.03

SHEET 8.04

SHEET 8.05

TAX MAP
READINGTON TOWNSHIP
 HUNTERDON COUNTY, NEW JERSEY
 SCALE: 1"=200' NOVEMBER 2018
 PAMELA L. MATHEWS, P.E., L.S.
 VAN CLEEF ENGINEERING ASSOCIATES
 32 BROWER LANE, HILLSBOROUGH, NJ 08844

REVISIONS		
DATE	L.S. NAME	L.S. No.

SHEET 3.01

SHEET 3.01


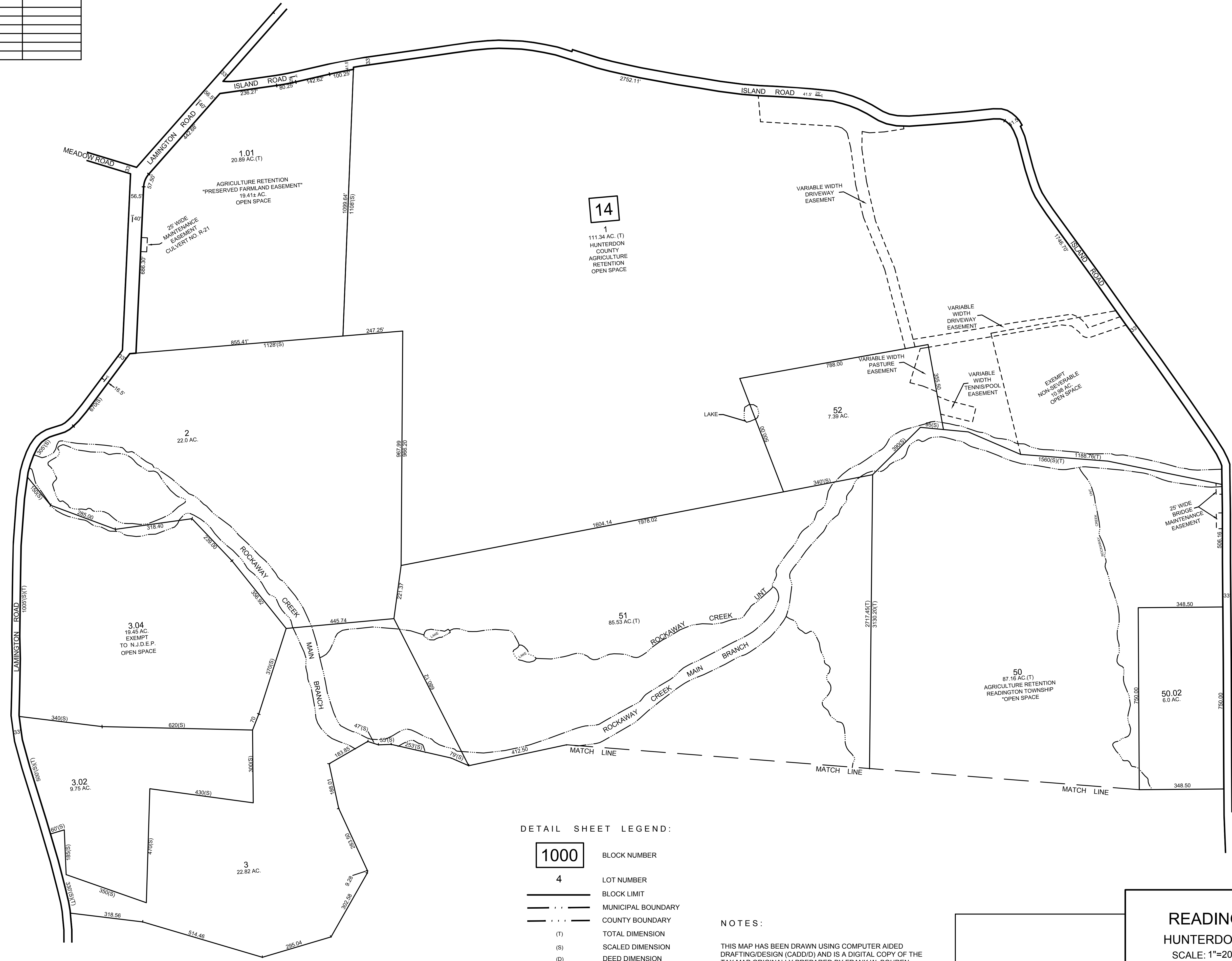
SHEET 5.01

SHEET 4.04

SHEET 5.01

SHEET 4.01

SHEET 5



DETAIL SHEET LEGEND:

- 1000 BLOCK NUMBER
- 4 LOT NUMBER
- BLOCK LIMIT
- MUNICIPAL BOUNDARY
- COUNTY BOUNDARY
- (T) TOTAL DIMENSION
- (S) SCALED DIMENSION
- (D) DEED DIMENSION

NOTES:

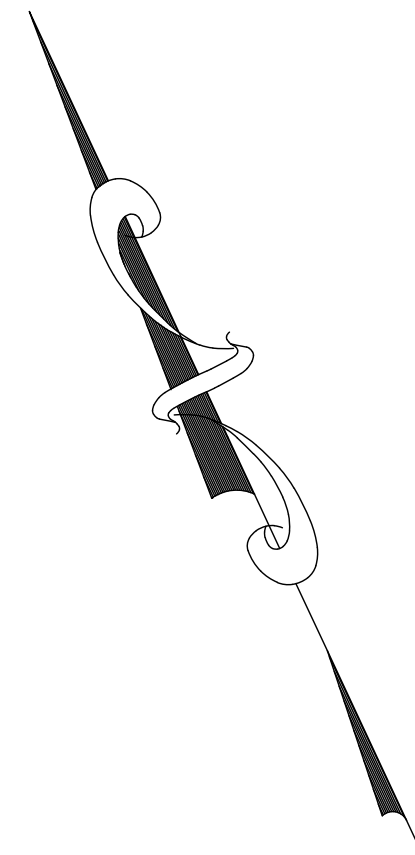
THIS MAP HAS BEEN DRAWN USING COMPUTER AIDED DRAFTING/DESIGN (CADD/D) AND IS A DIGITAL COPY OF THE TAX MAP ORIGINALLY PREPARED BY FRANK W. BOHREN, C.E., DATED MARCH 1, 1964. THE ORIGINAL APPROVED MAP IS ON FILE IN THE OFFICE OF THE MUNICIPAL CLERKS OFFICE.

SHEET 4.02

TAX MAP
READINGTON TOWNSHIP
 HUNTERDON COUNTY, NEW JERSEY
 SCALE: 1"=200' NOVEMBER 2018

PAMELA L. MATHEWS, P.E., L.S.
 VAN CLEEF ENGINEERING ASSOCIATES
 32 BROWER LANE, HILLSBOROUGH, NJ 08844

REVISIONS		
DATE	L.S. NAME	L.S. No.

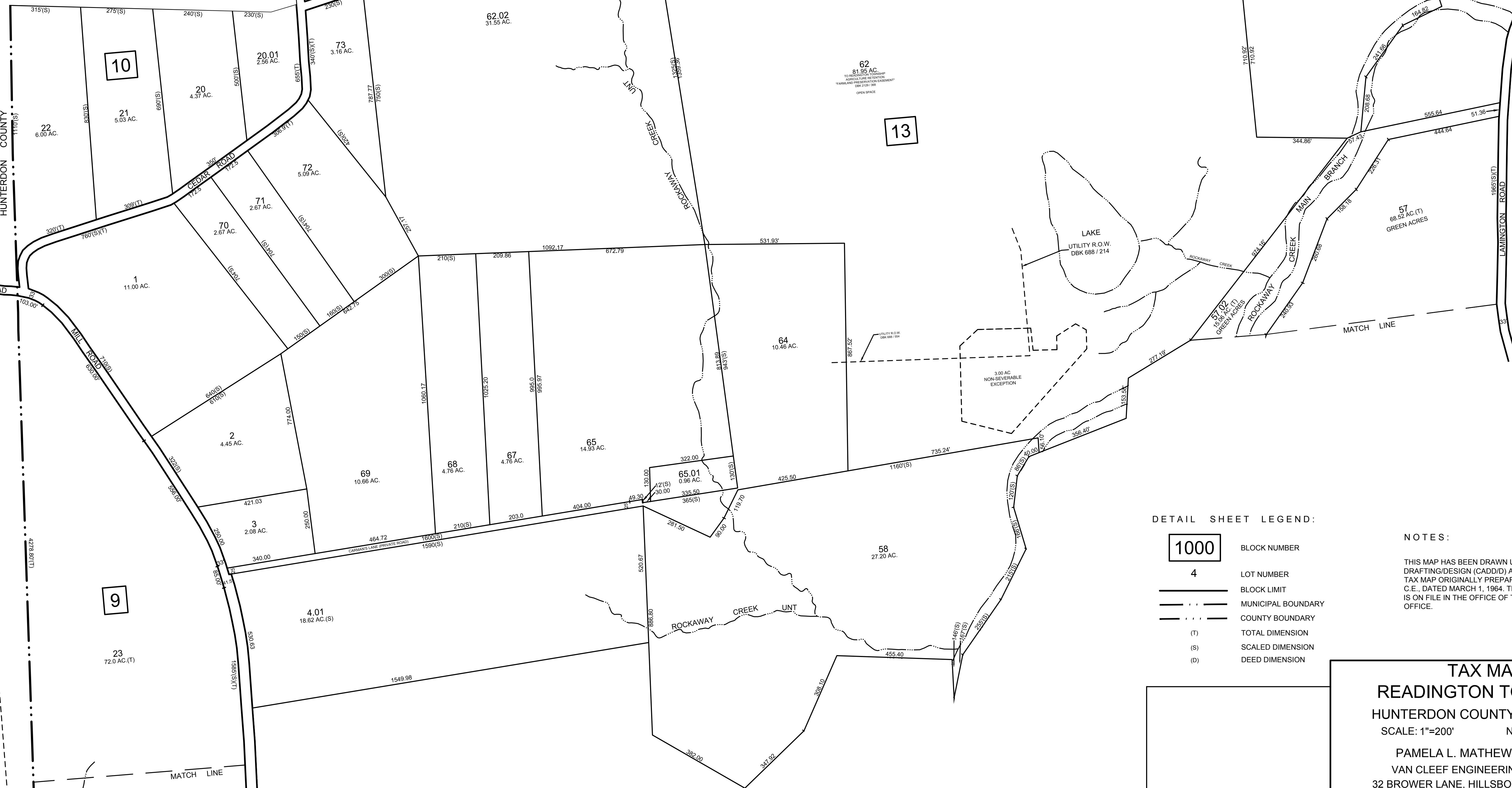


SHEET 3

TOWNSHIP OF TEWKSBURY
HUNTERDON COUNTY

14 ROAD

NOTE: AT&T CO. UNDERGROUND CABLE EASEMENT FOLLOWS OF OLD RAILROAD



10

13

9

DETAIL SHEET LEGEND:

- 1000 BLOCK NUMBER
- 4** LOT NUMBER
- BLOCK LIMIT
- - - MUNICIPAL BOUNDARY
- · · COUNTY BOUNDARY
- (T) TOTAL DIMENSION
- (S) SCALED DIMENSION
- (D) DEED DIMENSION

NOTES:

THIS MAP HAS BEEN DRAWN USING COMPUTER AIDED DRAFTING/DESIGN (CADD/D) AND IS A DIGITAL COPY OF THE TAX MAP ORIGINALLY PREPARED BY FRANK W. BOHREN, C.E., DATED MARCH 1, 1964. THE ORIGINAL APPROVED MAP IS ON FILE IN THE OFFICE OF THE MUNICIPAL CLERKS OFFICE.

TAX MAP
READINGTON TOWNSHIP
 HUNTERDON COUNTY, NEW JERSEY
 SCALE: 1"=200' NOVEMBER 2018
 PAMELA L. MATHEWS, P.E., L.S.
 VAN CLEEF ENGINEERING ASSOCIATES
 32 BROWER LANE, HILLSBOROUGH, NJ 08844

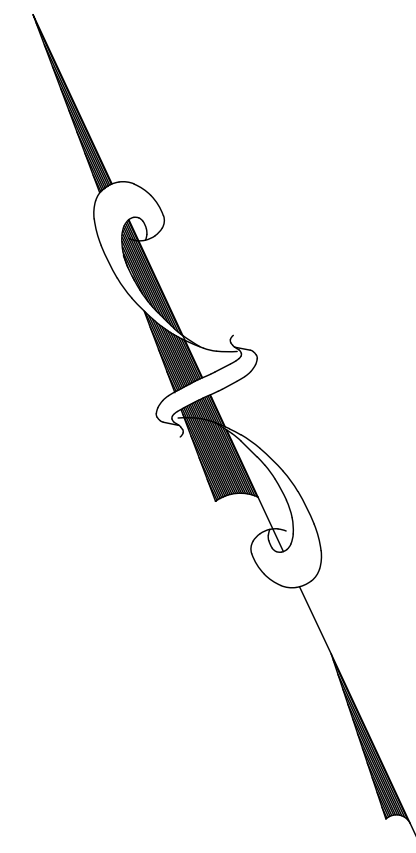
SHEET 4

SHEET 4.01

SHEET 4.03

REVISIONS		
DATE	L.S. NAME	L.S. No.

SHEET 5.01



SHEET 4.03

SHEET 4.02



DETAIL SHEET LEGEND:

- 1000 BLOCK NUMBER
- 4 LOT NUMBER
- BLOCK LIMIT
- MUNICIPAL BOUNDARY
- COUNTY BOUNDARY
- (T) TOTAL DIMENSION
- (S) SCALED DIMENSION
- (D) DEED DIMENSION

NOTES:

THIS MAP HAS BEEN DRAWN USING COMPUTER AIDED DRAFTING/DESIGN (CADD) AND IS A DIGITAL COPY OF THE TAX MAP ORIGINALLY PREPARED BY FRANK W. BOHREN, C.E., DATED MARCH 1, 1964. THE ORIGINAL APPROVED MAP IS ON FILE IN THE OFFICE OF THE MUNICIPAL CLERKS OFFICE.

TAX MAP
READINGTON TOWNSHIP
 HUNTERDON COUNTY, NEW JERSEY
 SCALE: 1"=200' NOVEMBER 2018

PAMELA L. MATHEWS, P.E., L.S.
 VAN CLEEF ENGINEERING ASSOCIATES
 32 BROWER LANE, HILLSBOROUGH, NJ 08844

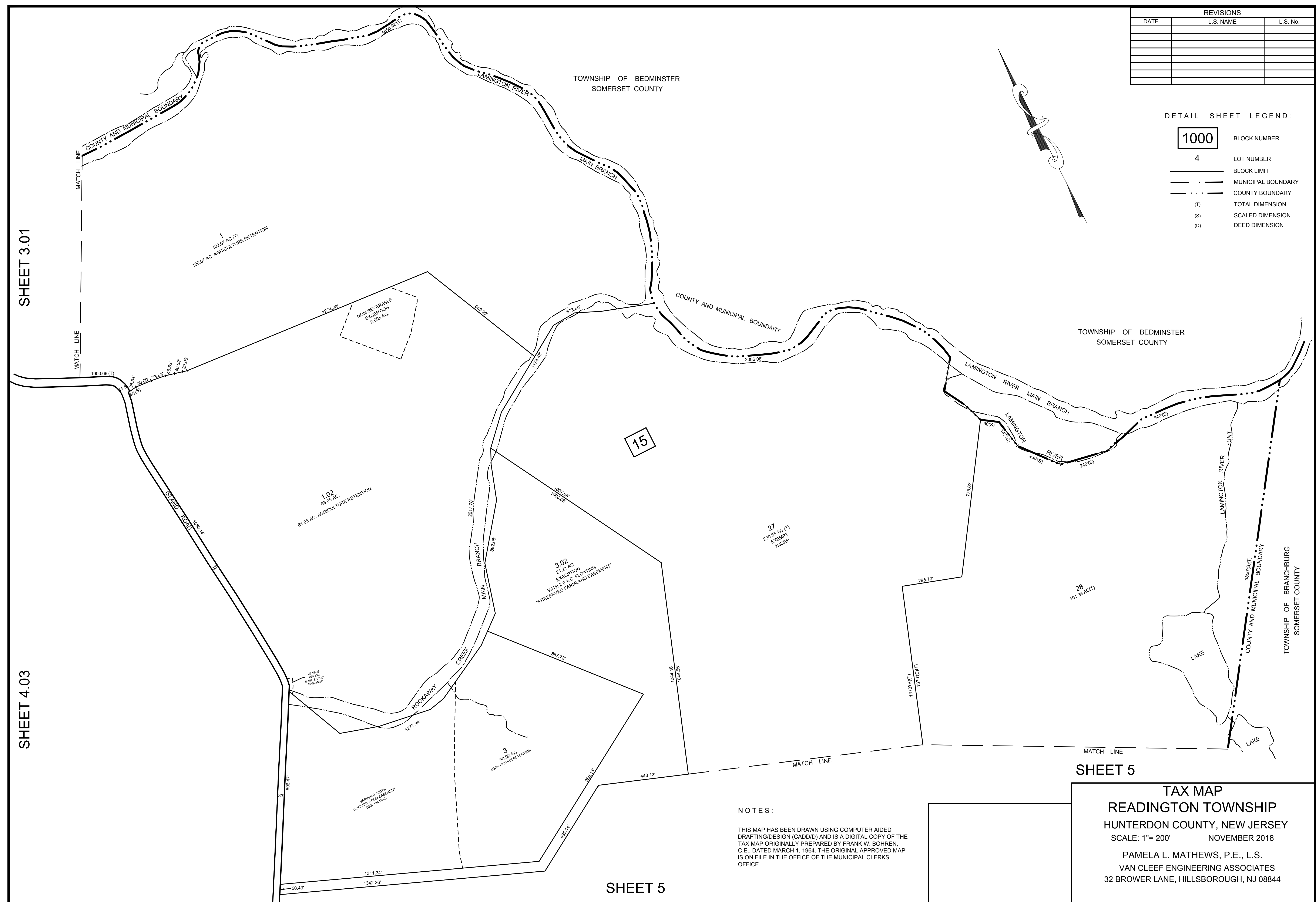
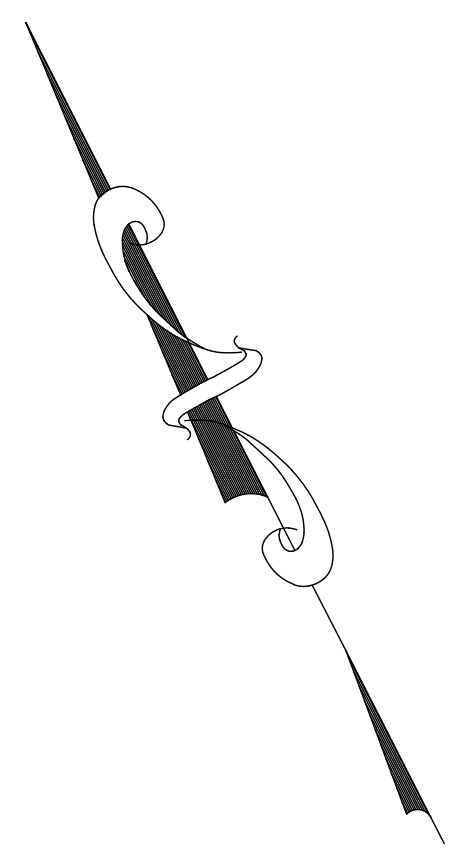
SHEET 8.06

SHEET 8.07

REVISIONS		
DATE	L.S. NAME	L.S. No.

DETAIL SHEET LEGEND:

- 1000 BLOCK NUMBER
- 4 LOT NUMBER
- BLOCK LIMIT
- MUNICIPAL BOUNDARY
- COUNTY BOUNDARY
- (T) TOTAL DIMENSION
- (S) SCALED DIMENSION
- (D) DEED DIMENSION



SHEET 3.01

SHEET 4.03

SHEET 5

SHEET 5

NOTES:

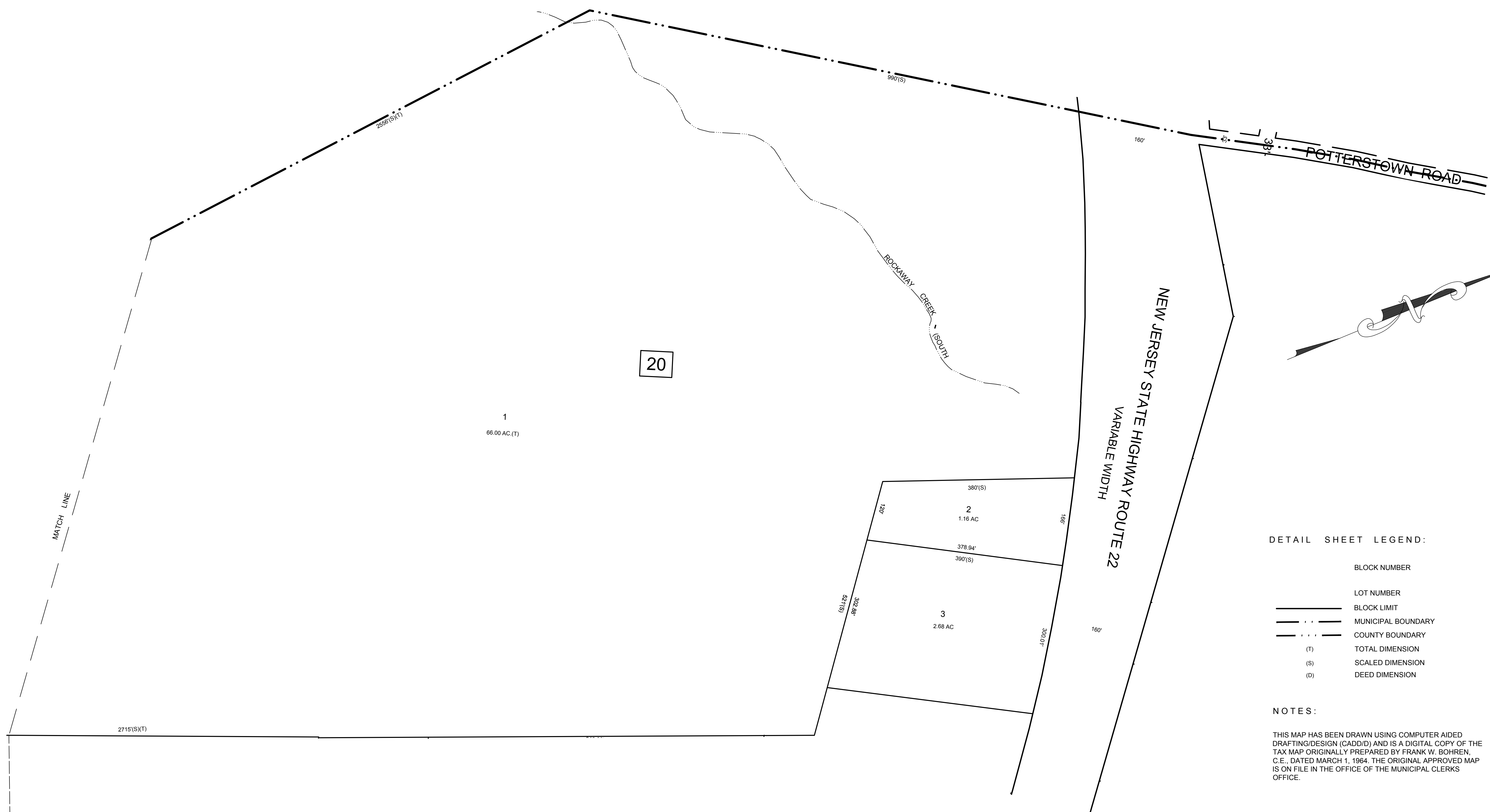
THIS MAP HAS BEEN DRAWN USING COMPUTER AIDED DRAFTING/DESIGN (CADD/D) AND IS A DIGITAL COPY OF THE TAX MAP ORIGINALLY PREPARED BY FRANK W. BOHREN, C.E., DATED MARCH 1, 1964. THE ORIGINAL APPROVED MAP IS ON FILE IN THE OFFICE OF THE MUNICIPAL CLERKS OFFICE.

TAX MAP
READINGTON TOWNSHIP
 HUNTERDON COUNTY, NEW JERSEY
 SCALE: 1"= 200' NOVEMBER 2018
 PAMELA L. MATHEWS, P.E., L.S.
 VAN CLEEF ENGINEERING ASSOCIATES
 32 BROWER LANE, HILLSBOROUGH, NJ 08844

REVISIONS		
DATE	L.S. NAME	L.S. No.

TOWNSHIP OF CLINTON
HUNTERDON COUNTY

SHEET 6.01



SHEET 2

20

1
66.00 AC.(T)

2
1.16 AC

3
2.68 AC

- DETAIL SHEET LEGEND:
- BLOCK NUMBER
 - LOT NUMBER
 - BLOCK LIMIT
 - MUNICIPAL BOUNDARY
 - COUNTY BOUNDARY
 - (T) TOTAL DIMENSION
 - (S) SCALED DIMENSION
 - (D) DEED DIMENSION


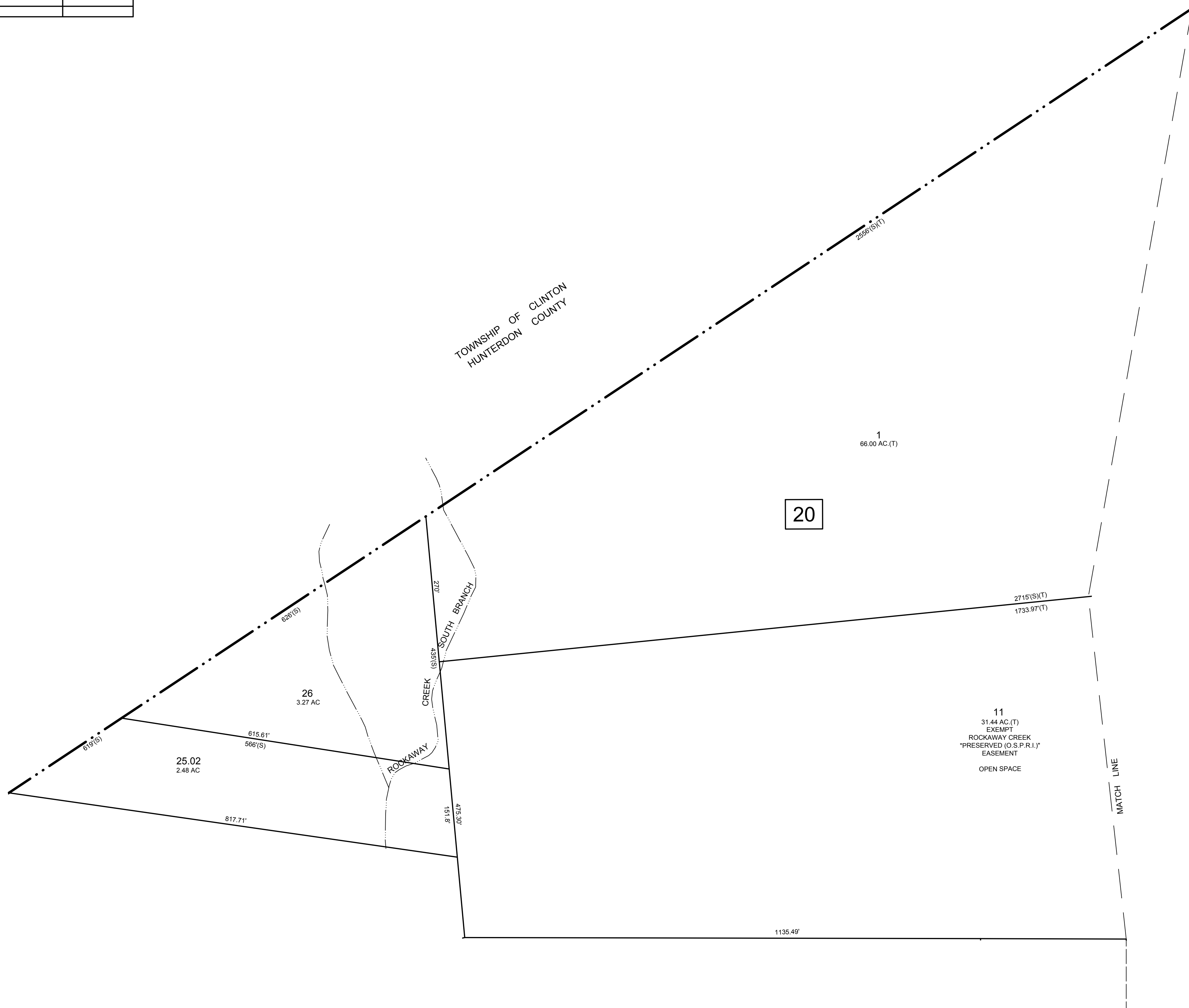
NOTES:
THIS MAP HAS BEEN DRAWN USING COMPUTER AIDED DRAFTING/DESIGN (CADD/D) AND IS A DIGITAL COPY OF THE TAX MAP ORIGINALLY PREPARED BY FRANK W. BOHREN, C.E., DATED MARCH 1, 1964. THE ORIGINAL APPROVED MAP IS ON FILE IN THE OFFICE OF THE MUNICIPAL CLERKS OFFICE.

SHEET 6.02

TAX MAP
READINGTON TOWNSHIP
HUNTERDON COUNTY, NEW JERSEY
SCALE: 1"=100' NOVEMBER 2018

PAMELA L. MATHEWS, P.E., L.S.
VAN CLEEF ENGINEERING ASSOCIATES
32 BROWER LANE, HILLSBOROUGH, NJ 08844

REVISIONS		
DATE	L.S. NAME	L.S. No.



SHEET 6

DETAIL SHEET LEGEND:

	BLOCK NUMBER
	LOT NUMBER
	BLOCK LIMIT
	MUNICIPAL BOUNDARY
	COUNTY BOUNDARY
(T)	TOTAL DIMENSION
(S)	SCALED DIMENSION
(D)	DEED DIMENSION

NOTES:

THIS MAP HAS BEEN DRAWN USING COMPUTER AIDED DRAFTING/DESIGN (CADD/D) AND IS A DIGITAL COPY OF THE TAX MAP ORIGINALLY PREPARED BY FRANK W. BOHREN, C.E., DATED MARCH 1, 1964. THE ORIGINAL APPROVED MAP IS ON FILE IN THE OFFICE OF THE MUNICIPAL CLERKS OFFICE.

SHEET 6.02

SHEET 6.03

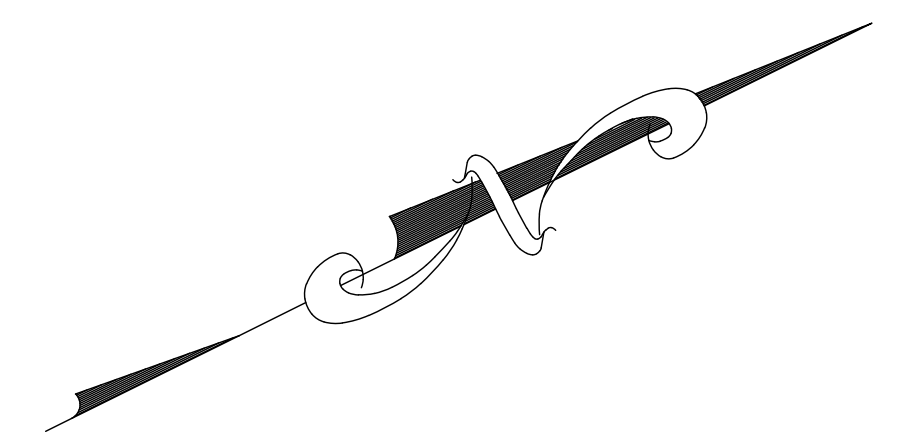
TAX MAP
READINGTON TOWNSHIP
 HUNTERDON COUNTY, NEW JERSEY
 SCALE: 1"=100' NOVEMBER 2018

PAMELA L. MATHEWS, P.E., L.S.
 VAN CLEEF ENGINEERING ASSOCIATES
 32 BROWER LANE, HILLSBOROUGH, NJ 08844

SHEET 6.01

SHEET 6

REVISIONS		
DATE	L.S. NAME	L.S. No.



SHEET 6.01

SHEET 6.03

SHEET 2



- DETAIL SHEET LEGEND:
- BLOCK NUMBER
 - LOT NUMBER
 - BLOCK LIMIT
 - MUNICIPAL BOUNDARY
 - COUNTY BOUNDARY
 - (T) TOTAL DIMENSION
 - (S) SCALED DIMENSION
 - (D) DEED DIMENSION

NOTES:

THIS MAP HAS BEEN DRAWN USING COMPUTER AIDED DRAFTING/DESIGN (CADD/D) AND IS A DIGITAL COPY OF THE TAX MAP ORIGINALLY PREPARED BY FRANK W. BOHREN, C.E., DATED MARCH 1, 1964. THE ORIGINAL APPROVED MAP IS ON FILE IN THE OFFICE OF THE MUNICIPAL CLERKS OFFICE.

TAX MAP
READINGTON TOWNSHIP
 HUNTERDON COUNTY, NEW JERSEY
 SCALE: 1"=100' NOVEMBER 2018

PAMELA L. MATHEWS, P.E., L.S.
 VAN CLEEF ENGINEERING ASSOCIATES
 32 BROWER LANE, HILLSBOROUGH, NJ 08844

SHEET 6.04

SHEET 6.01

DETAIL SHEET LEGEND:

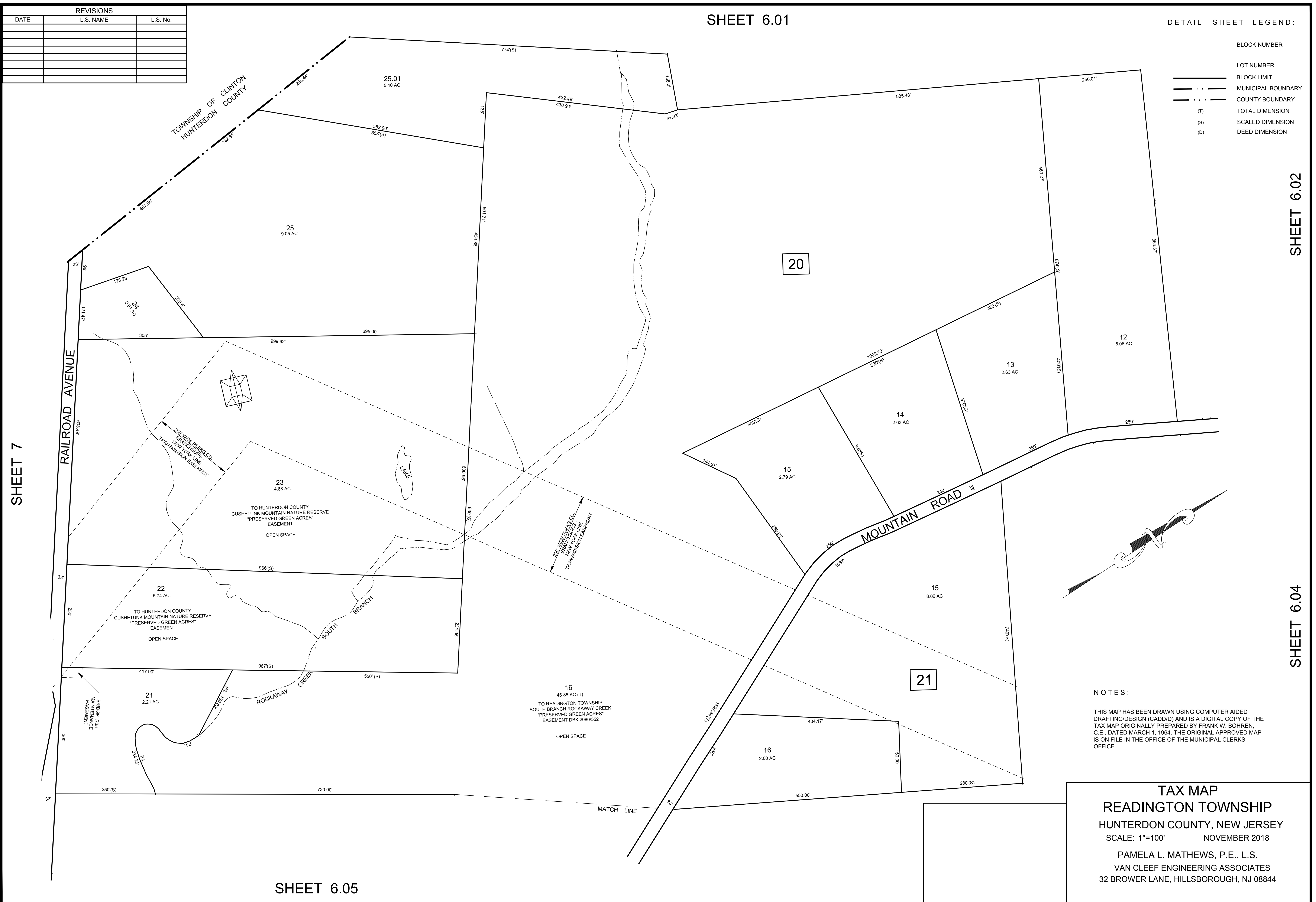
REVISIONS		
DATE	L.S. NAME	L.S. No.

- BLOCK NUMBER
- LOT NUMBER
- BLOCK LIMIT
- MUNICIPAL BOUNDARY
- COUNTY BOUNDARY
- (T) TOTAL DIMENSION
- (S) SCALED DIMENSION
- (D) DEED DIMENSION

SHEET 7

SHEET 6.02

SHEET 6.04



NOTES:

THIS MAP HAS BEEN DRAWN USING COMPUTER AIDED DRAFTING DESIGN (CADD) AND IS A DIGITAL COPY OF THE TAX MAP ORIGINALLY PREPARED BY FRANK W. BOHREN, C.E. DATED MARCH 1, 1984. THE ORIGINAL APPROVED MAP IS ON FILE IN THE OFFICE OF THE MUNICIPAL CLERKS OFFICE.

TAX MAP
READINGTON TOWNSHIP
 HUNTERDON COUNTY, NEW JERSEY
 SCALE: 1"=100' NOVEMBER 2018

PAMELA L. MATHEWS, P.E., L.S.
 VAN CLEEF ENGINEERING ASSOCIATES
 32 BROWER LANE, HILLSBOROUGH, NJ 08844

SHEET 6.05

SHEET 2

NEW JERSEY STATE HIGHWAY ROUTE 22

REVISIONS		
DATE	L.S. NAME	L.S. No.

SHEET 6.02

SHEET 6.03

SHEET 6.03

SHEET 6.05

SHEET 6.06



DETAIL SHEET LEGEND:

- BLOCK NUMBER
- LOT NUMBER
- BLOCK LIMIT
- MUNICIPAL BOUNDARY
- COUNTY BOUNDARY
- (T) TOTAL DIMENSION
- (S) SCALED DIMENSION
- (D) DEED DIMENSION


NOTES:

THIS MAP HAS BEEN DRAWN USING COMPUTER AIDED DRAFTING/DESIGN (CADD) AND IS A DIGITAL COPY OF THE TAX MAP ORIGINALLY PREPARED BY FRANK W. BOHREN, C.E., DATED MARCH 1, 1964. THE ORIGINAL APPROVED MAP IS ON FILE IN THE OFFICE OF THE MUNICIPAL CLERKS OFFICE.

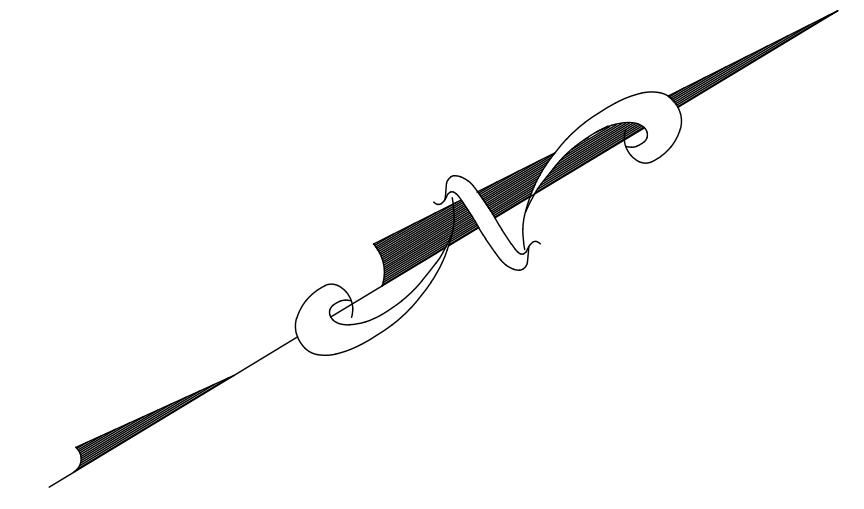
TAX MAP

READINGINGTON TOWNSHIP
 HUNTERDON COUNTY, NEW JERSEY
 SCALE: 1"=100' NOVEMBER 2018

PAMELA L. MATHEWS, P.E., L.S.
 VAN CLEEF ENGINEERING ASSOCIATES
 32 BROWER LANE, HILLSBOROUGH, NJ 08844



REVISIONS		
DATE	L.S. NAME	L.S. No.



DETAIL SHEET LEGEND:

- BLOCK NUMBER
- LOT NUMBER
- BLOCK LIMIT
- MUNICIPAL BOUNDARY
- COUNTY BOUNDARY
- (T) TOTAL DIMENSION
- (S) SCALED DIMENSION
- (D) DEED DIMENSION

NOTES:

THIS MAP HAS BEEN DRAWN USING COMPUTER AIDED DRAFTING/DESIGN (CADD/D) AND IS A DIGITAL COPY OF THE TAX MAP ORIGINALLY PREPARED BY FRANK W. BOHREN C.E., DATED MARCH 1, 1984. THE ORIGINAL APPROVED MAP IS ON FILE IN THE OFFICE OF THE MUNICIPAL CLERKS OFFICE.

SHEET 7

SHEET 7.04

SHEET 6.04

SHEET 6.06

TAX MAP
READINGTON TOWNSHIP
 HUNTERDON COUNTY, NEW JERSEY
 SCALE: 1"=100' NOVEMBER 2018
 PAMELA L. MATHEWS, P.E., L.S.
 VAN CLEEF ENGINEERING ASSOCIATES
 32 BROWER LANE, HILLSBOROUGH, NJ 08844

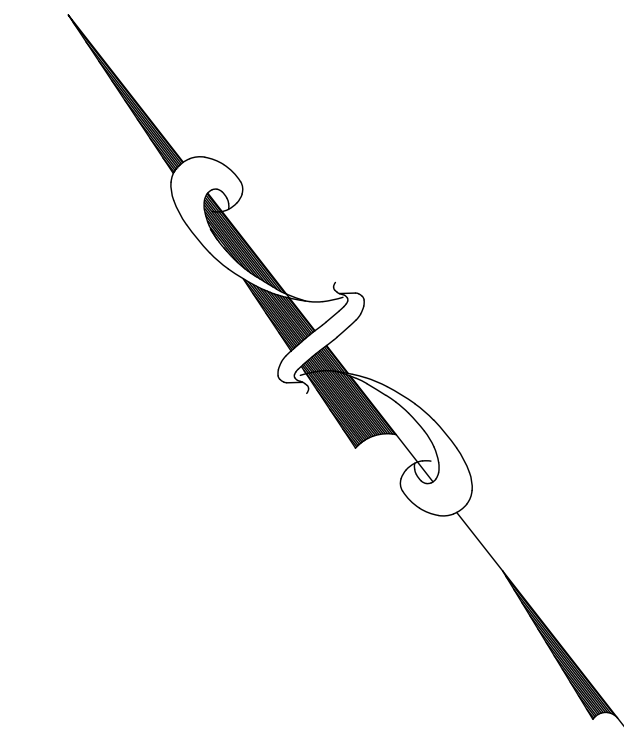
SHEET 2

SHEET 2.01

REVISIONS		
DATE	L.S. NAME	L.S. No.

READINGTON TOWNSHIP
20' WIDE SANITARY
SEWER EASEMENT

NEW JERSEY STATE HIGHWAY ROUTE 22



DETAIL SHEET LEGEND:

- BLOCK NUMBER
- LOT NUMBER
- BLOCK LIMIT
- MUNICIPAL BOUNDARY
- COUNTY BOUNDARY
- (T) TOTAL DIMENSION
- (S) SCALED DIMENSION
- (D) DEED DIMENSION

NOTES:

THIS MAP HAS BEEN DRAWN USING COMPUTER AIDED DRAFTING/DESIGN (CADD/D) AND IS A DIGITAL COPY OF THE TAX MAP ORIGINALLY PREPARED BY FRANK W. BOHREN, C.E., DATED MARCH 1, 1984. THE ORIGINAL APPROVED MAP IS ON FILE IN THE OFFICE OF THE MUNICIPAL CLERKS OFFICE.

TAX MAP
READINGTON TOWNSHIP
 HUNTERDON COUNTY, NEW JERSEY
 SCALE: 1"=100' NOVEMBER 2018

PAMELA L. MATHEWS, P.E., L.S.
 VAN CLEEF ENGINEERING ASSOCIATES
 32 BROWER LANE, HILLSBOROUGH, NJ 08844

SHEET 6.04

SHEET 6.11

SHEET 6.10

SHEET 6.08

SHEET 6.05

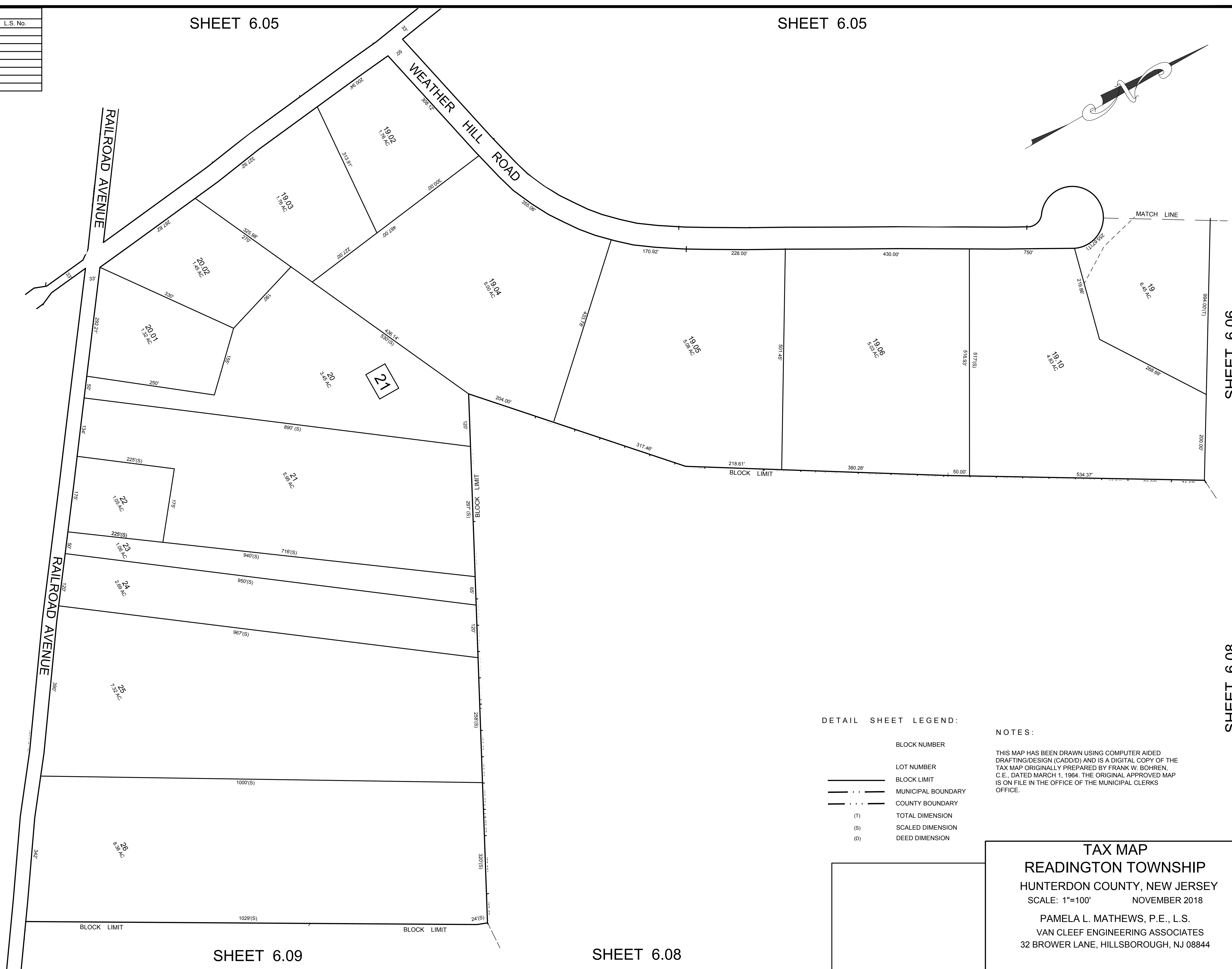

SHEET 6.07

SHEET 6.08

REVISIONS		
DATE	L.S. NAME	L.S. No.

SHEET 6.05

SHEET 6.05



SHEET 7.04

SHEET 6.06

SHEET 6.08

SHEET 6.09

SHEET 6.08

DETAIL SHEET LEGEND:

- BLOCK NUMBER
- LOT NUMBER
- BLOCK LIMIT
- MUNICIPAL BOUNDARY
- COUNTY BOUNDARY
- (T) TOTAL DIMENSION
- (S) SCALED DIMENSION
- (D) DEED DIMENSION

NOTES:


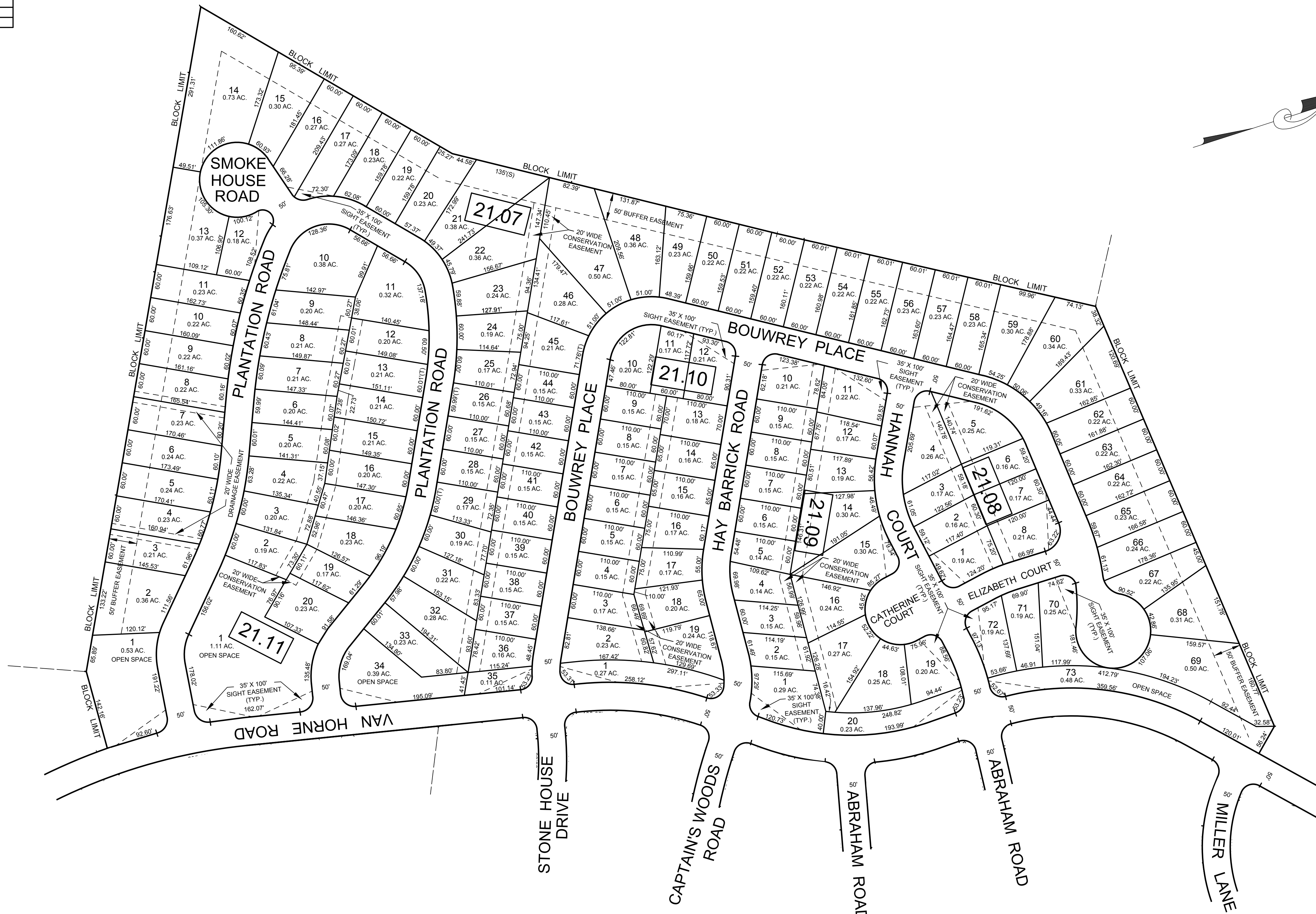
THIS MAP HAS BEEN DRAWN USING COMPUTER AIDED DRAFTING/DESIGN (CADD/D) AND IS A DIGITAL COPY OF THE TAX MAP ORIGINALLY PREPARED BY FRANK W. BOHREN, C.E., DATED MARCH 1, 1964. THE ORIGINAL APPROVED MAP IS ON FILE IN THE OFFICE OF THE MUNICIPAL CLERKS OFFICE.

TAX MAP
READINGTON TOWNSHIP
 HUNTERDON COUNTY, NEW JERSEY
 SCALE: 1"=100' NOVEMBER 2018
 PAMELA L. MATHEWS, P.E., L.S.
 VAN CLEEF ENGINEERING ASSOCIATES
 32 BROWER LANE, HILLSBOROUGH, NJ 08844

REVISIONS		
DATE	L.S. NAME	L.S. No.

SHEET 6.07

SHEET 6.09



SHEET 6.06

SHEET 6.10

DETAIL SHEET LEGEND:

- BLOCK NUMBER
- LOT NUMBER
- BLOCK LIMIT
- MUNICIPAL BOUNDARY
- COUNTY BOUNDARY
- (T) TOTAL DIMENSION
- (S) SCALED DIMENSION
- (D) DEED DIMENSION

NOTES:

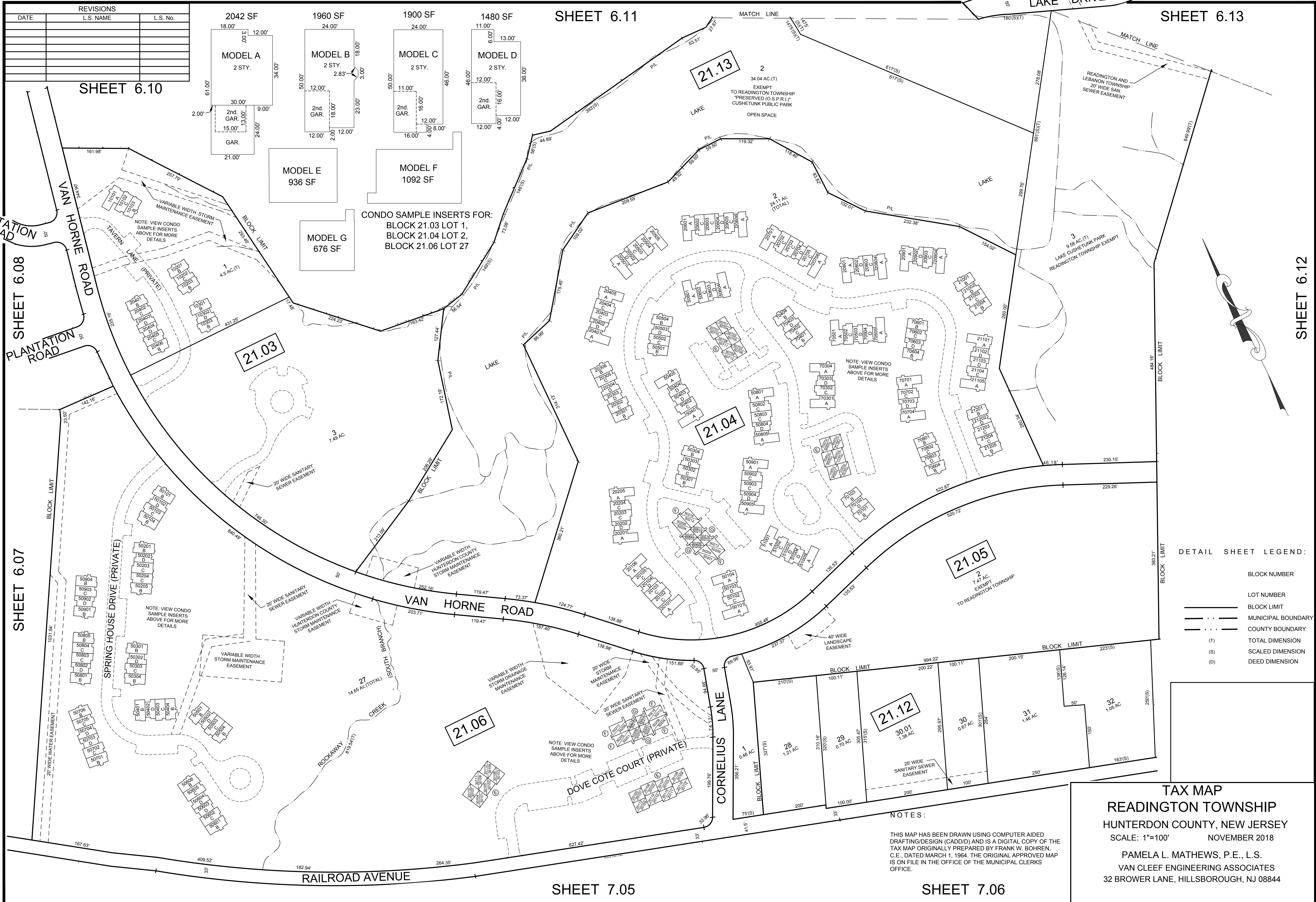
THIS MAP HAS BEEN DRAWN USING COMPUTER AIDED DRAFTING/DESIGN (CADD/D) AND IS A DIGITAL COPY OF THE TAX MAP ORIGINALLY PREPARED BY FRANK W. BOHREN, C.E., DATED MARCH 1, 1964. THE ORIGINAL APPROVED MAP IS ON FILE IN THE OFFICE OF THE MUNICIPAL CLERKS OFFICE.

SHEET 6.09

SHEET 6.10

TAX MAP
READINGTON TOWNSHIP
 HUNTERDON COUNTY, NEW JERSEY
 SCALE: 1"=100' NOVEMBER 2018
 PAMELA L. MATHEWS, P.E., L.S.
 VAN CLEEF ENGINEERING ASSOCIATES
 32 BROWER LANE, HILLSBOROUGH, NJ 08844

REVISIONS		
DATE	L.S. NAME	L.S. No.

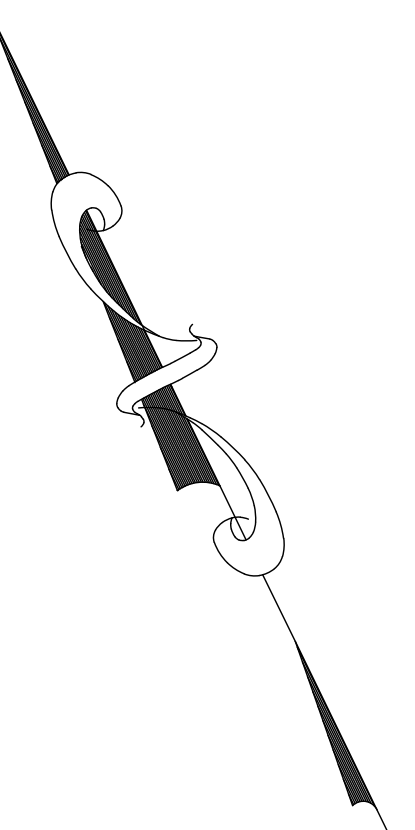


DETAIL SHEET LEGEND:

	BLOCK NUMBER
	LOT NUMBER
	BLOCK LIMIT
	MUNICIPAL BOUNDARY
	COUNTY BOUNDARY
(T)	TOTAL DIMENSION
(S)	SCALED DIMENSION
(D)	DEED DIMENSION

TAX MAP
READINGTON TOWNSHIP
 HUNTERDON COUNTY, NEW JERSEY
 SCALE: 1"=100' NOVEMBER 2018
 PAMELA L. MATHEWS, P.E., L.S.
 VAN CLEEF ENGINEERING ASSOCIATES
 32 BROWER LANE, HILLSBOROUGH, NJ 08844

NOTES:
 THIS MAP HAS BEEN DRAWN USING COMPUTER AIDED DRAFTING/DESIGN (CADD/D) AND IS A DIGITAL COPY OF THE TAX MAP ORIGINALLY PREPARED BY FRANK W. BOHREN C.E., DATED MARCH 1, 1964. THE ORIGINAL APPROVED MAP IS ON FILE IN THE OFFICE OF THE MUNICIPAL CLERKS OFFICE.



SHEET 6.12

SHEET 6.13

SHEET 6.11

SHEET 6.10

SHEET 6.08

SHEET 6.07

SHEET 7.05

SHEET 7.06

REVISIONS		
DATE	L.S. NAME	L.S. No.



SHEET 6.09

SHEET 6.06

SHEET 6.11

NOTES:

THIS MAP HAS BEEN DRAWN USING COMPUTER AIDED DRAFTING/DESIGN (CADD) AND IS A DIGITAL COPY OF THE TAX MAP ORIGINALLY PREPARED BY FRANK W. BOHREN, C.E., DATED MARCH 1, 1964. THE ORIGINAL APPROVED MAP IS ON FILE IN THE OFFICE OF THE MUNICIPAL CLERKS OFFICE.

DETAIL SHEET LEGEND:

- BLOCK NUMBER
- LOT NUMBER
- BLOCK LIMIT
- MUNICIPAL BOUNDARY
- COUNTY BOUNDARY
- (T) TOTAL DIMENSION
- (S) SCALED DIMENSION
- (D) DEED DIMENSION

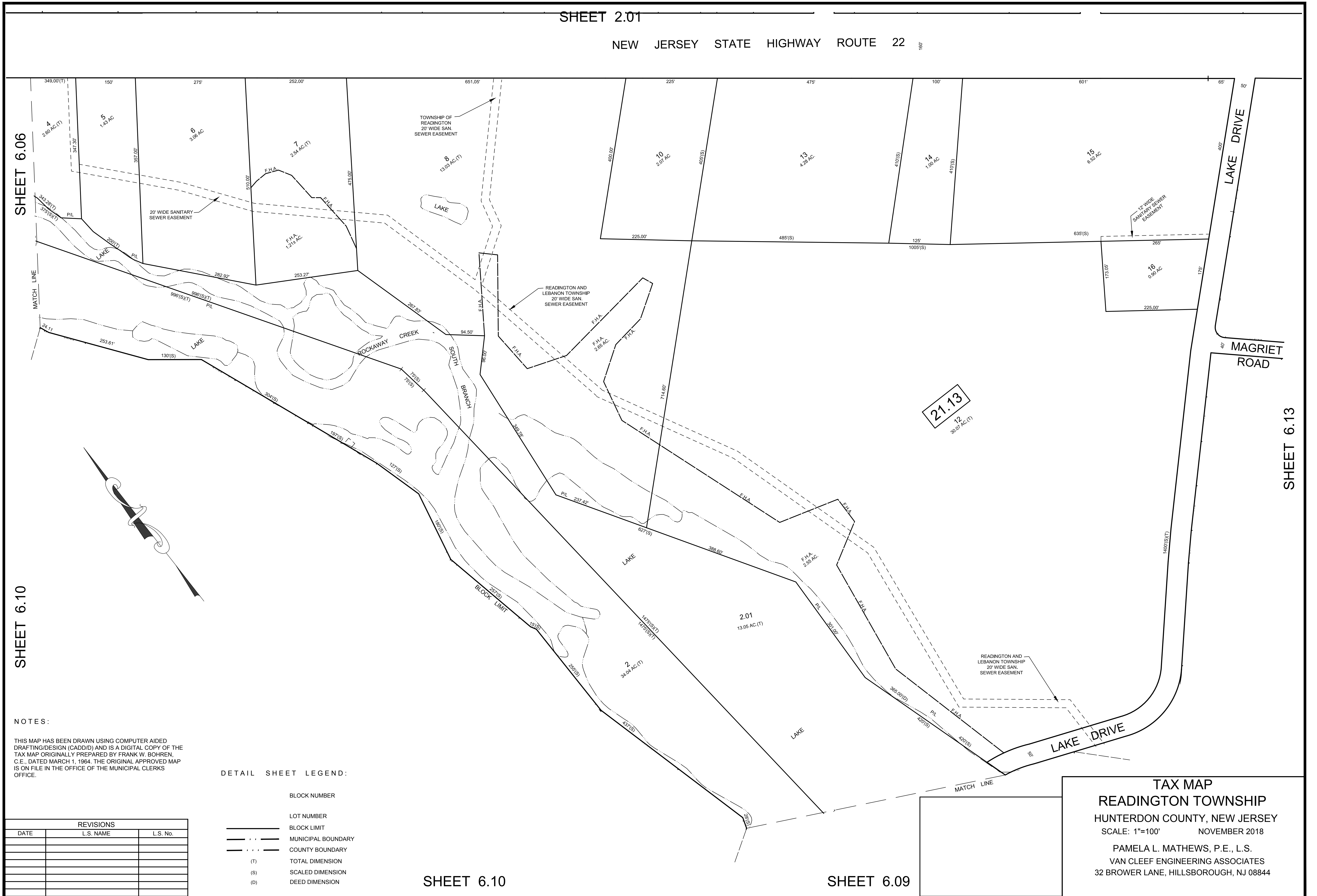
TAX MAP
READINGTON TOWNSHIP
 HUNTERDON COUNTY, NEW JERSEY
 SCALE: 1"=100' NOVEMBER 2018
 PAMELA L. MATHEWS, P.E., L.S.
 VAN CLEEF ENGINEERING ASSOCIATES
 32 BROWER LANE, HILLSBOROUGH, NJ 08844

SHEET 6.09

SHEET 6.11

SHEET 2.01

NEW JERSEY STATE HIGHWAY ROUTE 22



SHEET 6.06

SHEET 6.10

SHEET 6.13

NOTES:

THIS MAP HAS BEEN DRAWN USING COMPUTER AIDED DRAFTING/DESIGN (CADD/D) AND IS A DIGITAL COPY OF THE TAX MAP ORIGINALLY PREPARED BY FRANK W. BOHREN, C.E., DATED MARCH 1, 1964. THE ORIGINAL APPROVED MAP IS ON FILE IN THE OFFICE OF THE MUNICIPAL CLERKS OFFICE.

DETAIL SHEET LEGEND:

- BLOCK NUMBER
- LOT NUMBER
- BLOCK LIMIT
- MUNICIPAL BOUNDARY
- COUNTY BOUNDARY
- (S) TOTAL DIMENSION
- (S) SCALED DIMENSION
- (D) DEED DIMENSION

REVISIONS		
DATE	L.S. NAME	L.S. No.

SHEET 6.10

SHEET 6.09

TAX MAP
READINGTON TOWNSHIP
 HUNTERDON COUNTY, NEW JERSEY
 SCALE: 1"=100' NOVEMBER 2018
 PAMELA L. MATHEWS, P.E., L.S.
 VAN CLEEF ENGINEERING ASSOCIATES
 32 BROWER LANE, HILLSBOROUGH, NJ 08844

SHEET 6.13

REVISIONS		
DATE	L.S. NAME	L.S. No.

SHEET 6.09

SHEET 6.14

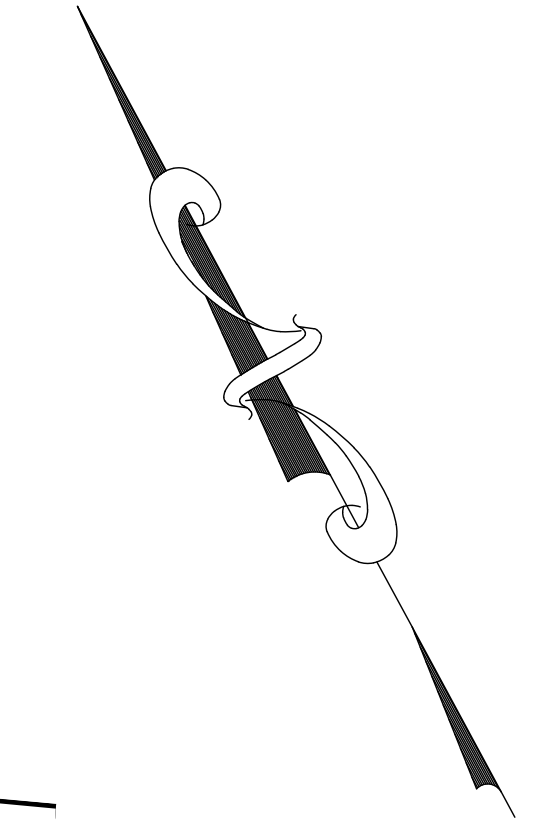
SHEET 7.10

DETAIL SHEET LEGEND:

- BLOCK NUMBER
- LOT NUMBER
- BLOCK LIMIT
- - - MUNICIPAL BOUNDARY
- - - COUNTY BOUNDARY
- (T) TOTAL DIMENSION
- (S) SCALED DIMENSION
- (D) DEED DIMENSION

NOTES:

THIS MAP HAS BEEN DRAWN USING COMPUTER AIDED DRAFTING/DESIGN (CADD) AND IS A DIGITAL COPY OF THE TAX MAP ORIGINALLY PREPARED BY FRANK W. BOHREN, C.E., DATED MARCH 1, 1984. THE ORIGINAL APPROVED MAP IS ON FILE IN THE OFFICE OF THE MUNICIPAL CLERKS OFFICE.

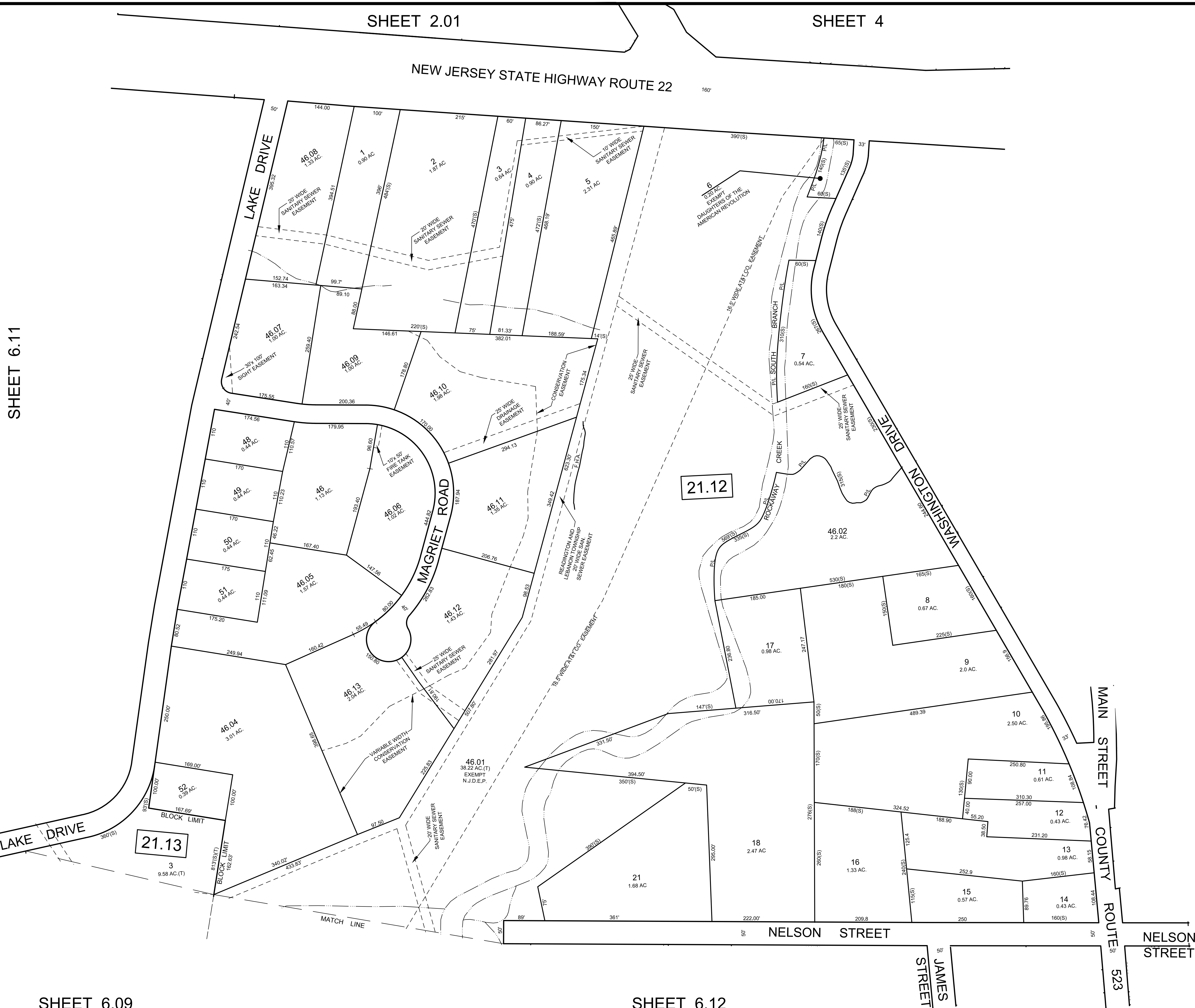
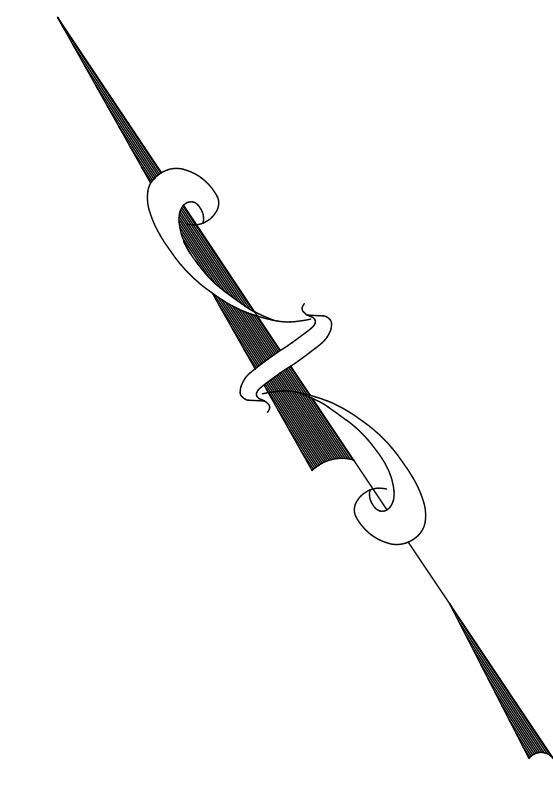


SHEET 7.06

SHEET 7.09

TAX MAP
READINGTON TOWNSHIP
 HUNTERDON COUNTY, NEW JERSEY
 SCALE: 1"=100' NOVEMBER 2018
 PAMELA L. MATHEWS, P.E., L.S.
 VAN CLEEF ENGINEERING ASSOCIATES
 32 BROWER LANE, HILLSBOROUGH, NJ 08844

REVISIONS		
DATE	L.S. NAME	L.S. No.



SHEET 6.11

SHEET 6.14

SHEET 6.09

SHEET 6.12

DETAIL SHEET LEGEND:

- BLOCK NUMBER
- LOT NUMBER
- BLOCK LIMIT
- MUNICIPAL BOUNDARY
- COUNTY BOUNDARY
- (T) TOTAL DIMENSION
- (S) SCALED DIMENSION
- (D) DEED DIMENSION

NOTES:

THIS MAP HAS BEEN DRAWN USING COMPUTER AIDED DRAFTING/DESIGN (CADD/D) AND IS A DIGITAL COPY OF THE TAX MAP ORIGINALLY PREPARED BY FRANK W. BOHREN, C.E., DATED MARCH 1, 1964. THE ORIGINAL APPROVED MAP IS ON FILE IN THE OFFICE OF THE MUNICIPAL CLERKS OFFICE.

TAX MAP
READINGTON TOWNSHIP
 HUNTERDON COUNTY, NEW JERSEY
 SCALE: 1"=100' NOVEMBER 2018
 PAMELA L. MATHEWS, P.E., L.S.
 VAN CLEEF ENGINEERING ASSOCIATES
 32 BROWER LANE, HILLSBOROUGH, NJ 08844

SHEET 6.13

REVISIONS		
DATE	L.S. NAME	L.S. No.
3-2-2020	PAMELA MATHEWS	#41181
4-17-2020	PAMELA MATHEWS	#41181

SHEET 6.12

ALLEY

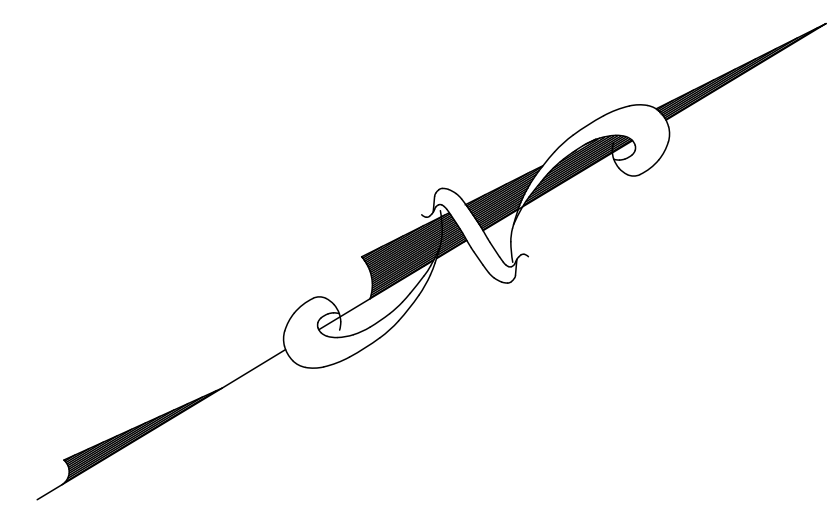
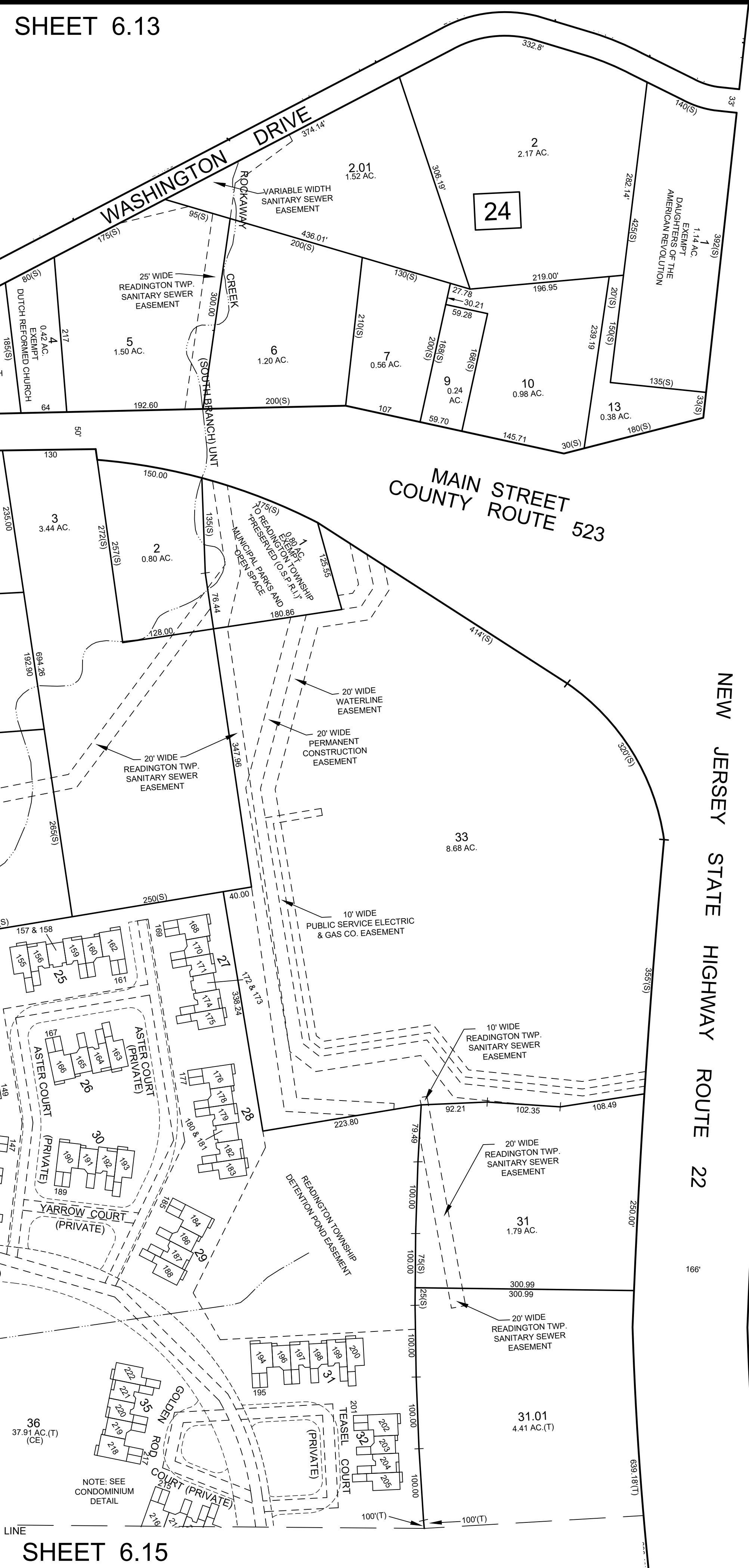
SHEET 7.10

WHITEHOUSE AVENUE

NOTE: ALL CONDO LOT NUMBERS ARE EACH PRECEDED BY 36

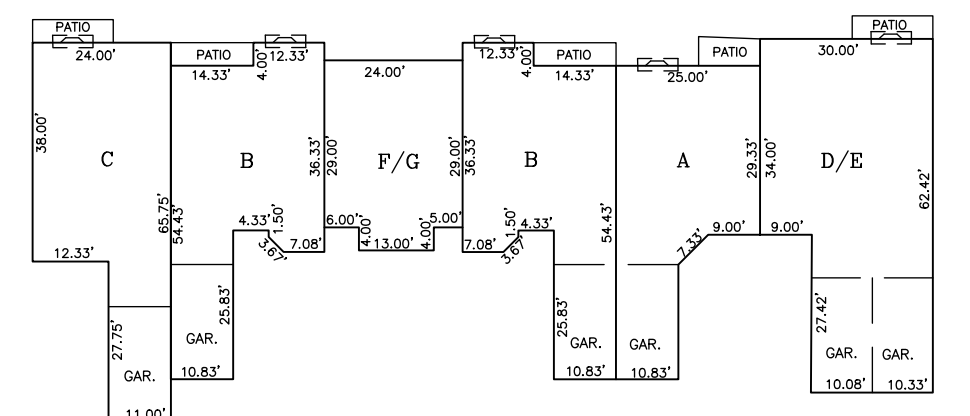
SHEET 6.15

SHEET 6.13



NOTE: LOWER UNITS END IN ODD NUMBERS
UPPER UNITS END IN EVEN NUMBERS

CONDOMINIUM DETAIL - MODELS & GARAGES



UNIT C	UNIT B	UNIT F	UNIT E	UNIT A	UNIT D
1ST & 2ND FLOOR: 1590 S.F.	1400 S.F.	730 S.F.	1400 S.F.	1352 S.F.	1074
1ST FLOOR ONLY: —	—	UNIT G	—	—	UNIT E
2ND FLOOR ONLY: —	—	678 S.F.	—	—	1130 S.F.

NOTES:

THIS MAP HAS BEEN DRAWN USING COMPUTER AIDED DRAFTING/DESIGN (CADD) AND IS A DIGITAL COPY OF THE TAX MAP ORIGINALLY PREPARED BY FRANK W. BOHREN, C.E., DATED MARCH 1, 1964. THE ORIGINAL APPROVED MAP IS ON FILE IN THE OFFICE OF THE MUNICIPAL CLERKS OFFICE.

DETAIL SHEET LEGEND:

- BLOCK NUMBER
- LOT NUMBER
- BLOCK LIMIT
- MUNICIPAL BOUNDARY
- COUNTY BOUNDARY
- (T) TOTAL DIMENSION
- (S) SCALED DIMENSION
- (D) DEED DIMENSION

TAX MAP
READINGTON TOWNSHIP
 HUNTERDON COUNTY, NEW JERSEY
 SCALE: 1"=100' NOVEMBER 2018
 PAMELA L. MATHEWS, P.E., L.S.
 VAN CLEEF ENGINEERING ASSOCIATES
 32 BROWER LANE, HILLSBOROUGH, NJ 08844

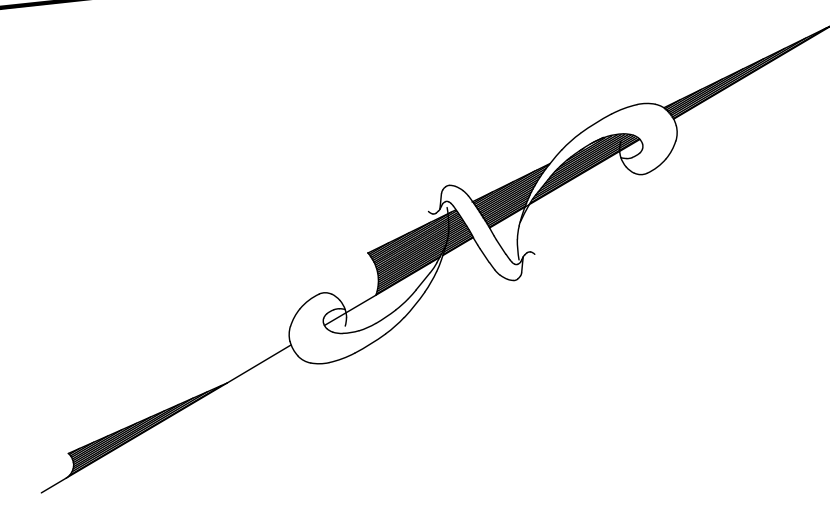
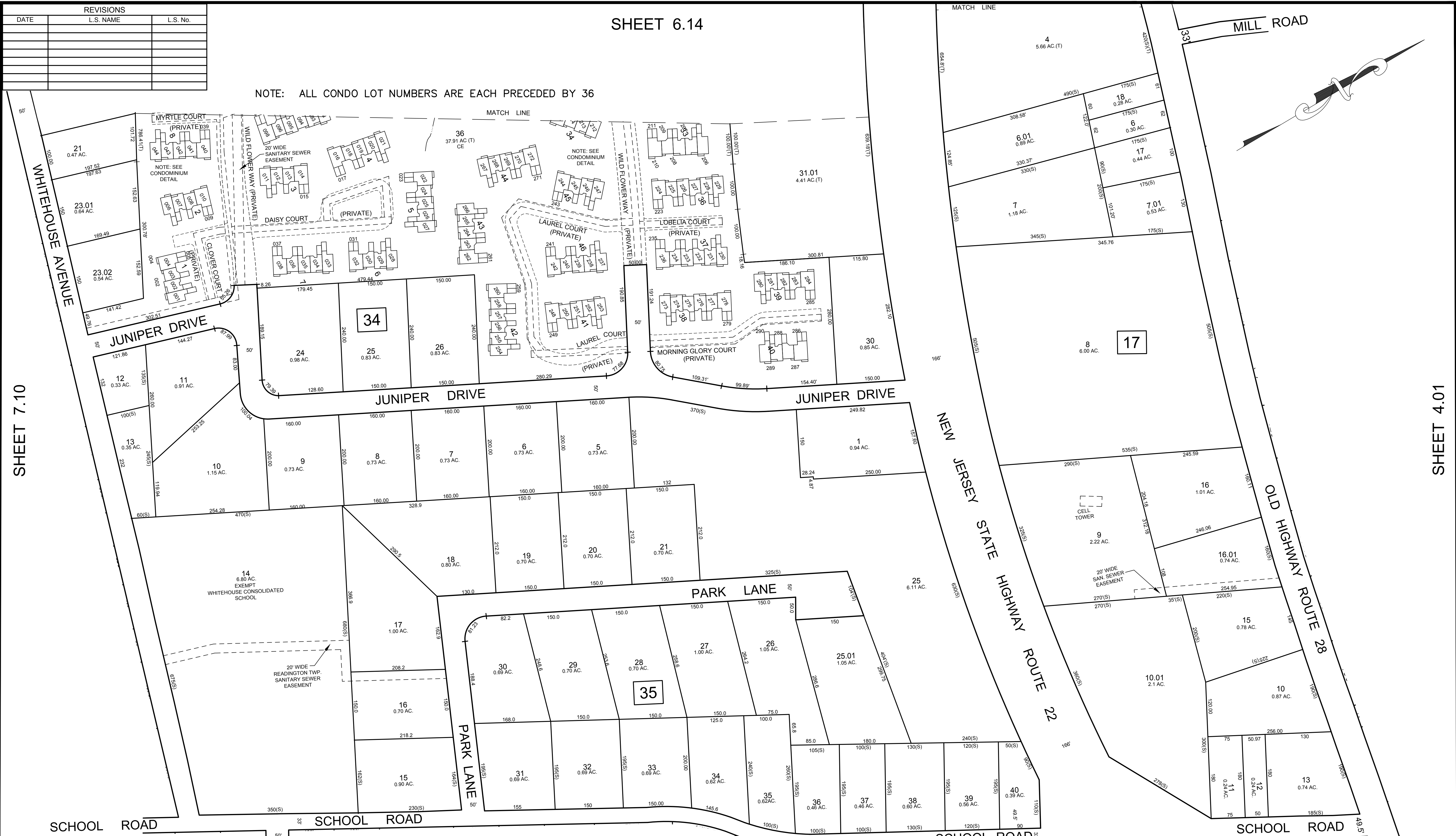
SHEET 6.15

SHEET 4

REVISIONS		
DATE	L.S. NAME	L.S. No.

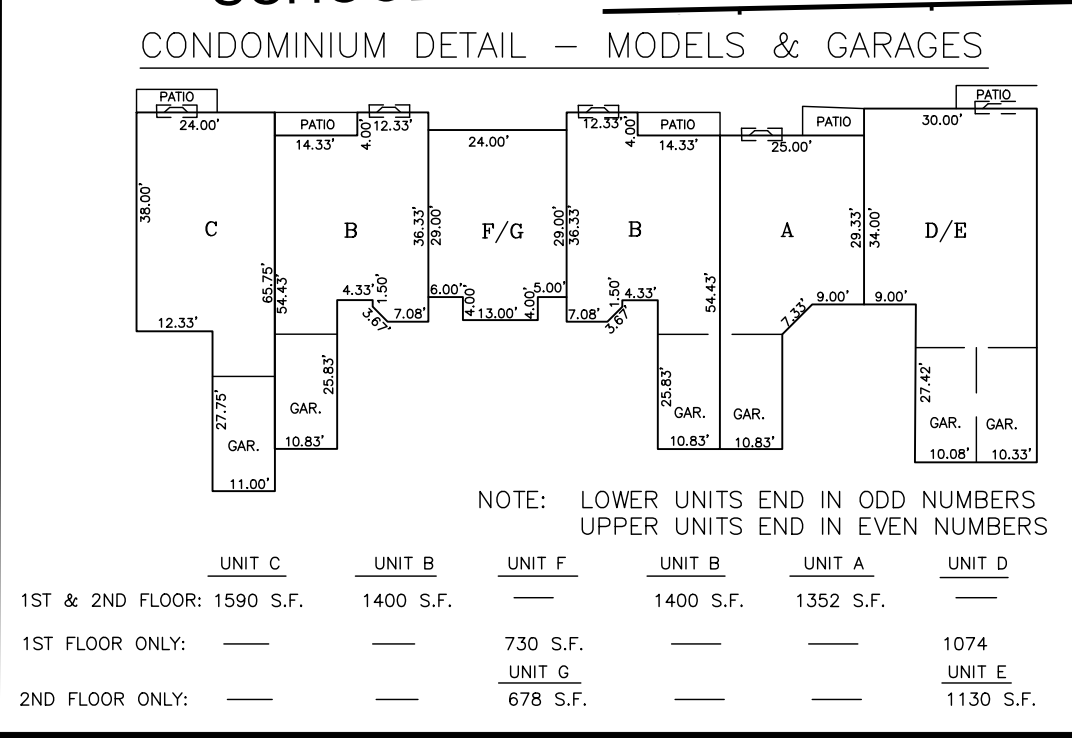
SHEET 6.14

NOTE: ALL CONDO LOT NUMBERS ARE EACH PRECEDED BY 36

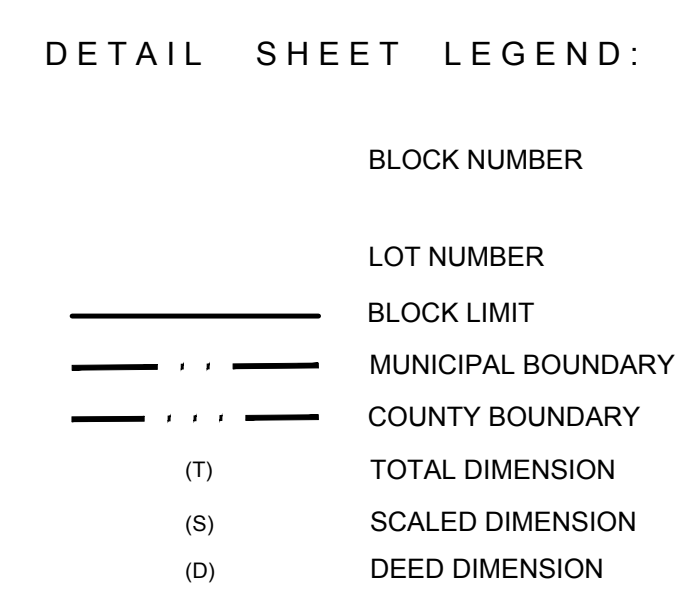


SHEET 7.10

SHEET 4.01



SHEET 8.02



NOTES:

THIS MAP HAS BEEN DRAWN USING COMPUTER AIDED DRAFTING/DESIGN (CADD) AND IS A DIGITAL COPY OF THE TAX MAP ORIGINALLY PREPARED BY FRANK W. BOHREN, C.E., DATED MARCH 1, 1964. THE ORIGINAL APPROVED MAP IS ON FILE IN THE OFFICE OF THE MUNICIPAL CLERKS OFFICE.

SHEET 8

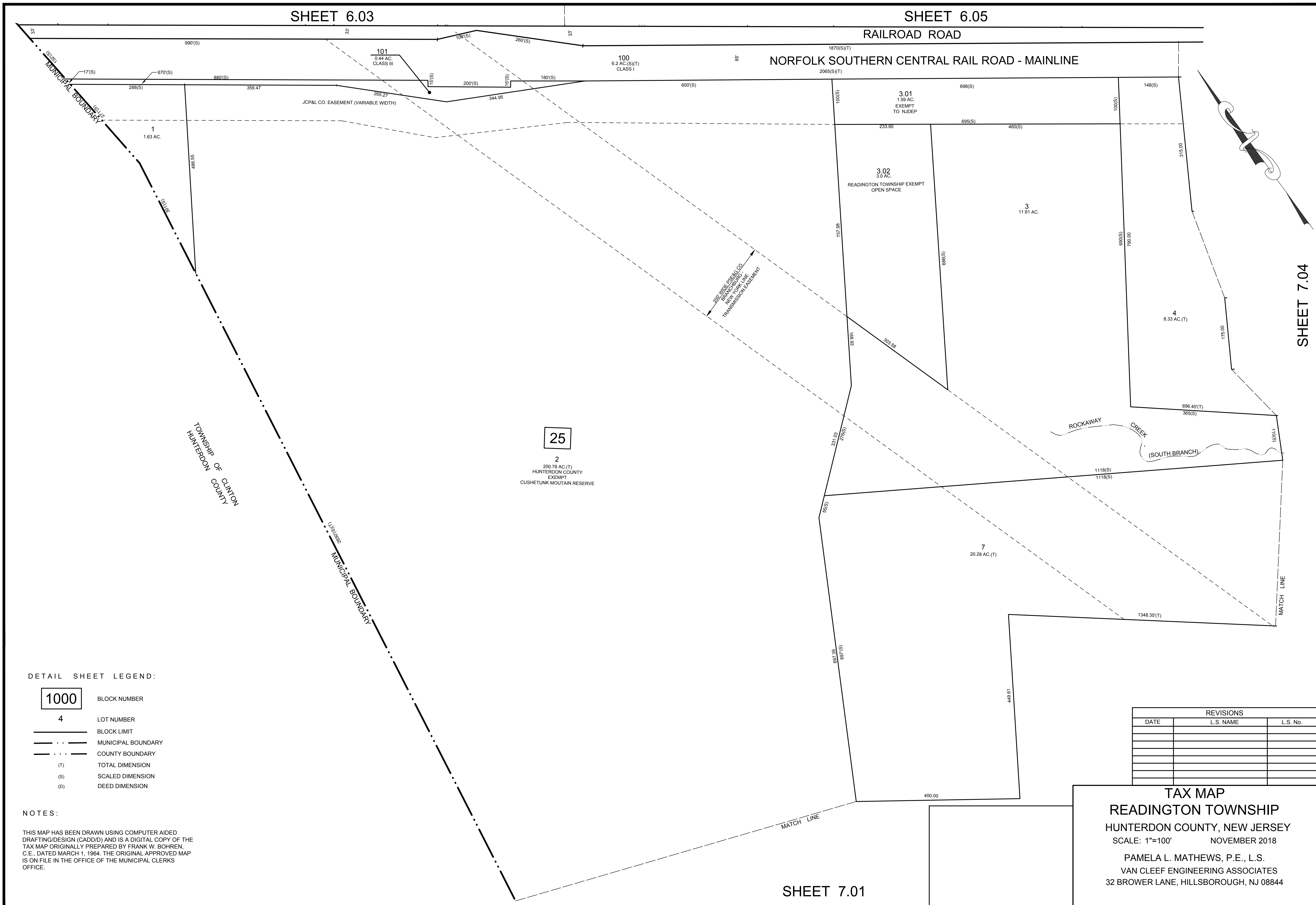
TAX MAP
READINGTON TOWNSHIP
 HUNTERDON COUNTY, NEW JERSEY
 SCALE: 1"=100' NOVEMBER 2018
 PAMELA L. MATHEWS, P.E., L.S.
 VAN CLEEF ENGINEERING ASSOCIATES
 32 BROWER LANE, HILLSBOROUGH, NJ 08844

SHEET 6.03

SHEET 6.05

RAILROAD ROAD

NORFOLK SOUTHERN CENTRAL RAIL ROAD - MAINLINE



SHEET 7.04

25

DETAIL SHEET LEGEND:

- 1000 BLOCK NUMBER
- 4** LOT NUMBER
- BLOCK LIMIT
- - - - MUNICIPAL BOUNDARY
- . . . COUNTY BOUNDARY
- (T) TOTAL DIMENSION
- (S) SCALED DIMENSION
- (D) DEED DIMENSION

NOTES:

THIS MAP HAS BEEN DRAWN USING COMPUTER AIDED DRAFTING/DESIGN (CADD/D) AND IS A DIGITAL COPY OF THE TAX MAP ORIGINALLY PREPARED BY FRANK W. BOHREN, C.E., DATED MARCH 1, 1964. THE ORIGINAL APPROVED MAP IS ON FILE IN THE OFFICE OF THE MUNICIPAL CLERKS OFFICE.

REVISIONS		
DATE	L.S. NAME	L.S. No.

TAX MAP
READINGTON TOWNSHIP
 HUNTERDON COUNTY, NEW JERSEY
 SCALE: 1"=100' NOVEMBER 2018
 PAMELA L. MATHEWS, P.E., L.S.
 VAN CLEEF ENGINEERING ASSOCIATES
 32 BROWER LANE, HILLSBOROUGH, NJ 08844

SHEET 7.01

REVISIONS		
DATE	L.S. NAME	L.S. No.

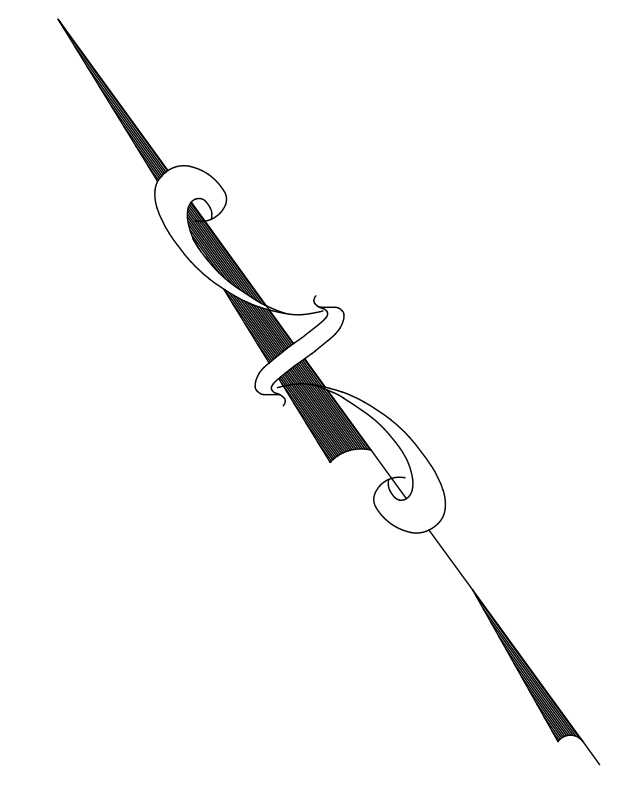
SHEET 7

SHEET 7.04

SHEET 7.04

SHEET 7.03

25
 2
 200.78 AC.(T)
 HUNTERDON COUNTY
 EXEMPT
 CUSHETUNK MOUNTAIN PRESERVE



DETAIL SHEET LEGEND:

- 1000 BLOCK NUMBER
- 4 LOT NUMBER
- BLOCK LIMIT
- - - MUNICIPAL BOUNDARY
- - - COUNTY BOUNDARY
- (T) TOTAL DIMENSION
- (S) SCALED DIMENSION
- (D) DEED DIMENSION

NOTES:

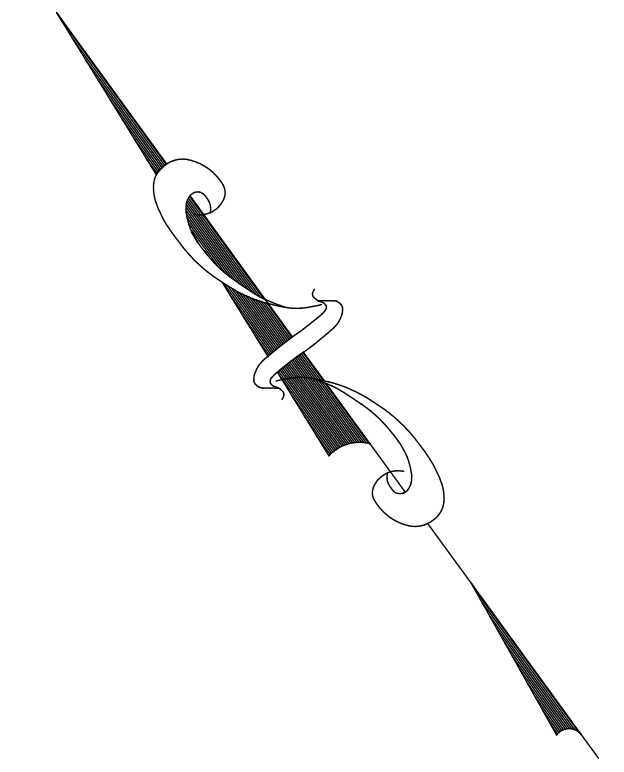
THIS MAP HAS BEEN DRAWN USING COMPUTER AIDED DRAFTING/DESIGN (CADD/D) AND IS A DIGITAL COPY OF THE TAX MAP ORIGINALLY PREPARED BY FRANK W. BOHREN, C.E., DATED MARCH 1, 1964. THE ORIGINAL APPROVED MAP IS ON FILE IN THE OFFICE OF THE MUNICIPAL CLERKS OFFICE.

SHEET 7.02

TAX MAP
READINGTON TOWNSHIP
 HUNTERDON COUNTY, NEW JERSEY
 SCALE: 1"=100' NOVEMBER 2018
 PAMELA L. MATHEWS, P.E., L.S.
 VAN CLEEF ENGINEERING ASSOCIATES
 32 BROWER LANE, HILLSBOROUGH, NJ 08844

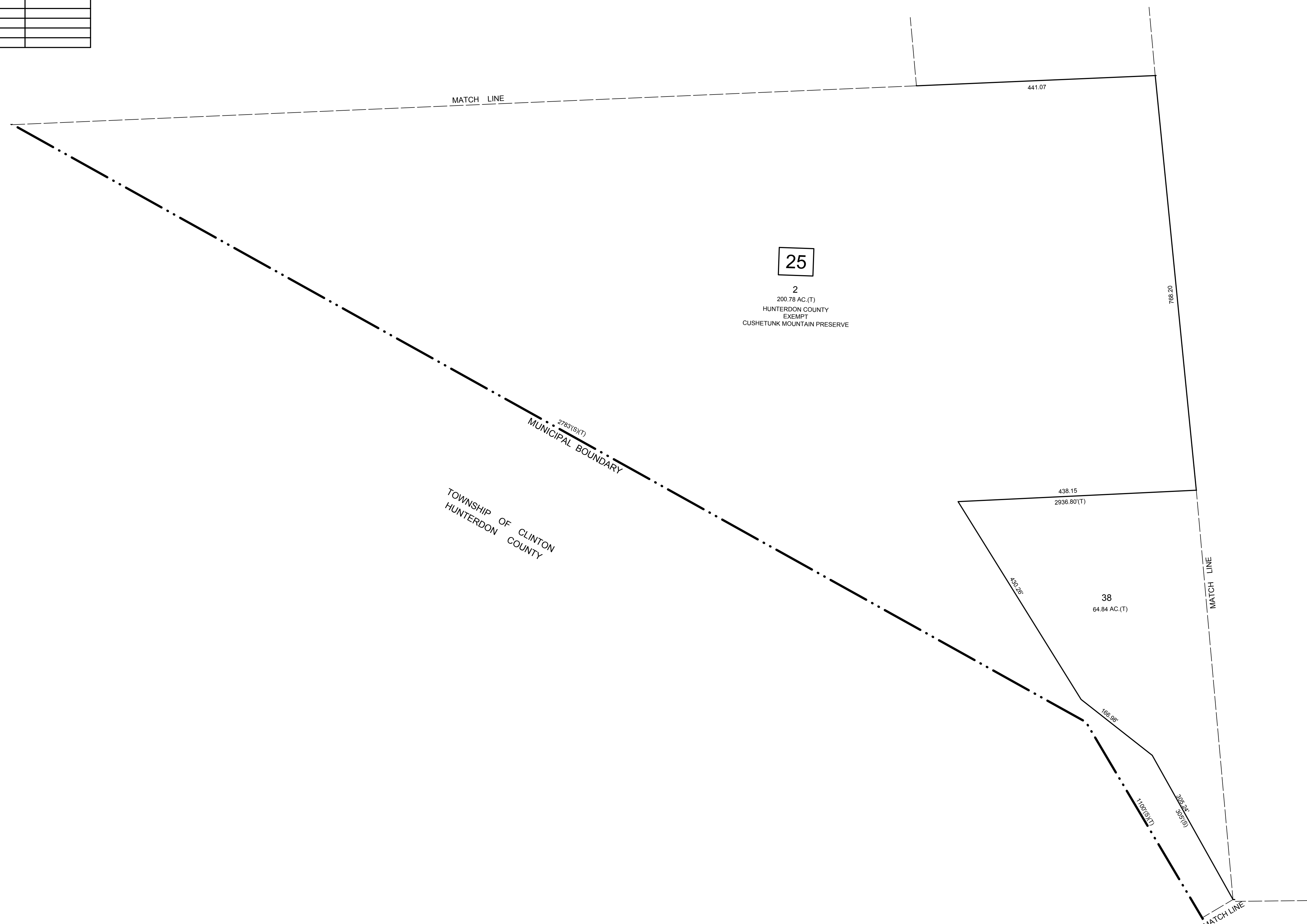
SHEET 7.01

REVISIONS		
DATE	L.S. NAME	L.S. No.



SHEET 6.15

SHEET 7.03



DETAIL SHEET LEGEND:

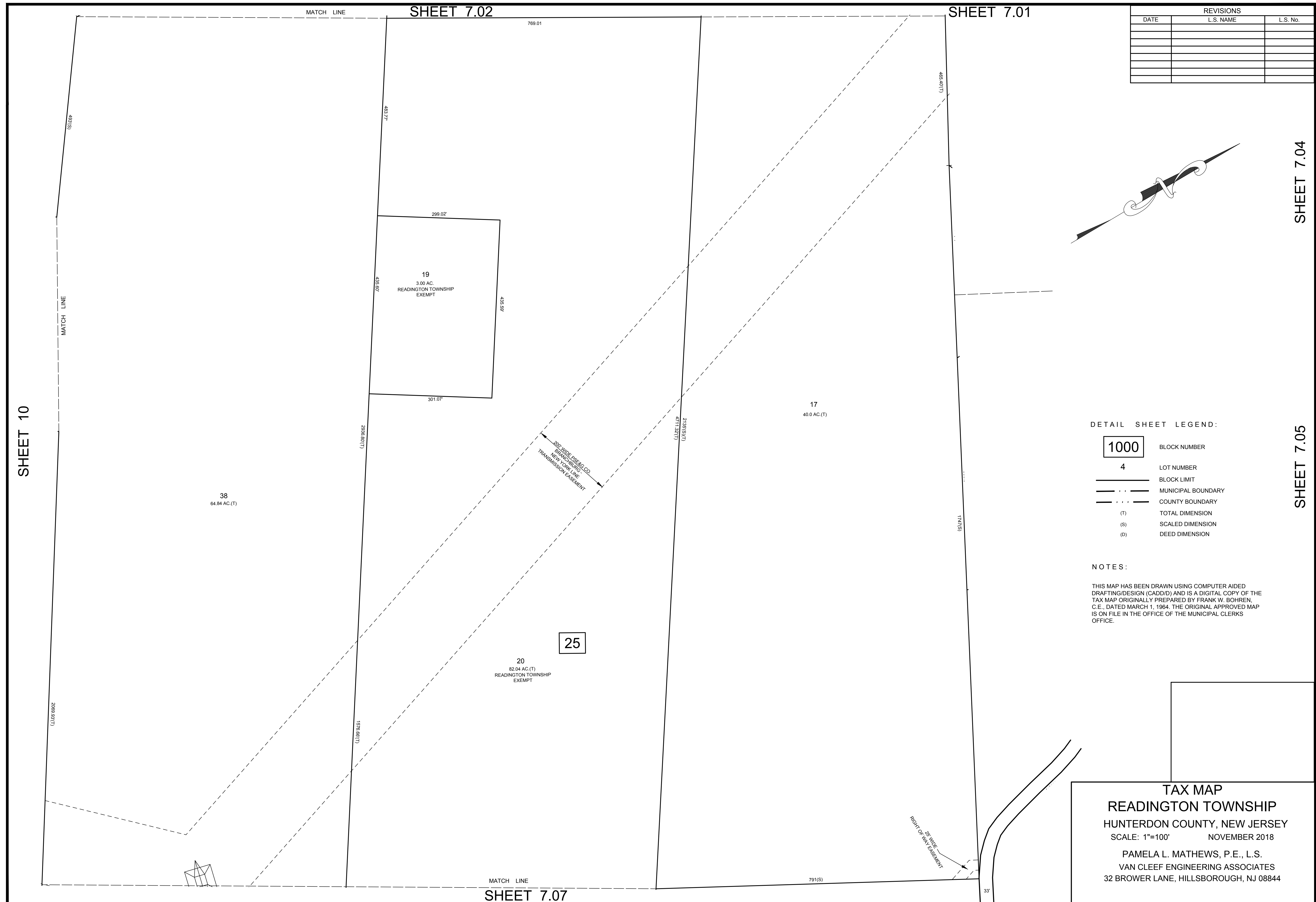
- 1000 BLOCK NUMBER
- 4 LOT NUMBER
- BLOCK LIMIT
- · · — MUNICIPAL BOUNDARY
- · · · COUNTY BOUNDARY
- (T) TOTAL DIMENSION
- (S) SCALED DIMENSION
- (D) DEED DIMENSION

NOTES:

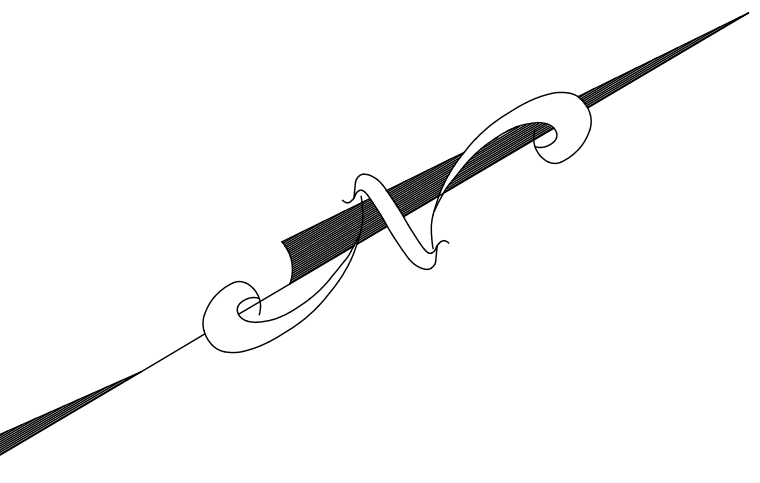
THIS MAP HAS BEEN DRAWN USING COMPUTER AIDED DRAFTING/DESIGN (CADD/D) AND IS A DIGITAL COPY OF THE TAX MAP ORIGINALLY PREPARED BY FRANK W. BOHREN, C.E., DATED MARCH 1, 1964. THE ORIGINAL APPROVED MAP IS ON FILE IN THE OFFICE OF THE MUNICIPAL CLERKS OFFICE.

SHEET 10

TAX MAP
READINGTON TOWNSHIP
 HUNTERDON COUNTY, NEW JERSEY
 SCALE: 1"=100' NOVEMBER 2018
 PAMELA L. MATHEWS, P.E., L.S.
 VAN CLEEF ENGINEERING ASSOCIATES
 32 BROWER LANE, HILLSBOROUGH, NJ 08844



REVISIONS		
DATE	L.S. NAME	L.S. No.



DETAIL SHEET LEGEND:

- 1000 BLOCK NUMBER
- 4 LOT NUMBER
- BLOCK LIMIT
- - - MUNICIPAL BOUNDARY
- - - COUNTY BOUNDARY
- (T) TOTAL DIMENSION
- (S) SCALED DIMENSION
- (D) DEED DIMENSION

NOTES:

THIS MAP HAS BEEN DRAWN USING COMPUTER AIDED DRAFTING/DESIGN (CADD/D) AND IS A DIGITAL COPY OF THE TAX MAP ORIGINALLY PREPARED BY FRANK W. BOHREN, C.E., DATED MARCH 1, 1964. THE ORIGINAL APPROVED MAP IS ON FILE IN THE OFFICE OF THE MUNICIPAL CLERKS OFFICE.

TAX MAP
READINGTON TOWNSHIP
 HUNTERDON COUNTY, NEW JERSEY
 SCALE: 1"=100' NOVEMBER 2018

PAMELA L. MATHEWS, P.E., L.S.
 VAN CLEEF ENGINEERING ASSOCIATES
 32 BROWER LANE, HILLSBOROUGH, NJ 08844

SHEET 10

SHEET 7.04

SHEET 7.05

SHEET 7.02

SHEET 7.01

SHEET 7.07

REVISIONS		
DATE	L.S. NAME	L.S. No.

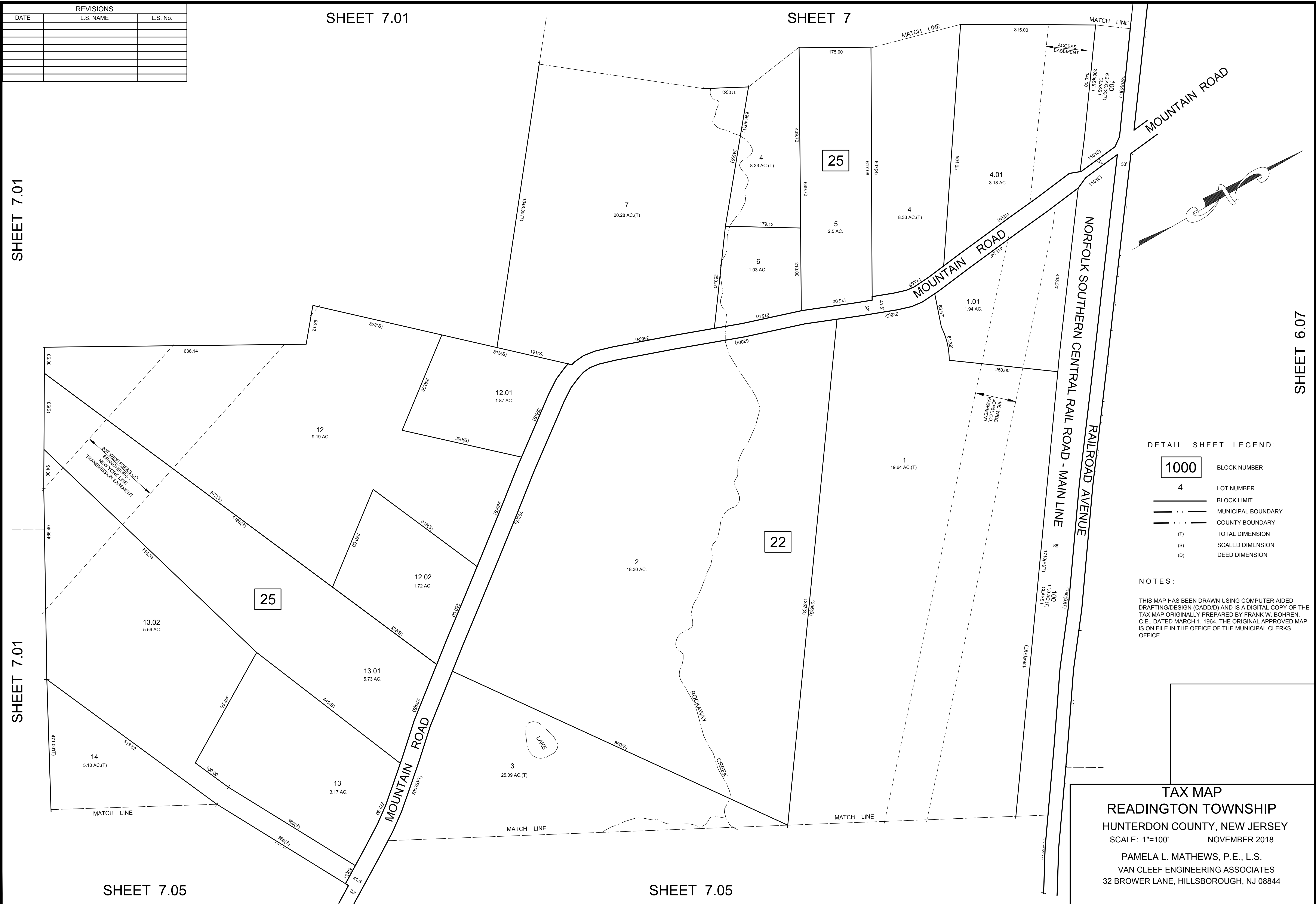

SHEET 7.01

SHEET 7

SHEET 7.01

SHEET 7.01

SHEET 6.07



DETAIL SHEET LEGEND:

- 1000 BLOCK NUMBER
- 4 LOT NUMBER
- — — — — BLOCK LIMIT
- — — — — MUNICIPAL BOUNDARY
- — — — — COUNTY BOUNDARY
- (T) TOTAL DIMENSION
- (S) SCALED DIMENSION
- (D) DEED DIMENSION

NOTES:

THIS MAP HAS BEEN DRAWN USING COMPUTER AIDED DRAFTING/DESIGN (CADD/D) AND IS A DIGITAL COPY OF THE TAX MAP ORIGINALLY PREPARED BY FRANK W. BOHREN, C.E., DATED MARCH 1, 1964. THE ORIGINAL APPROVED MAP IS ON FILE IN THE OFFICE OF THE MUNICIPAL CLERKS OFFICE.

TAX MAP
READINGTON TOWNSHIP
 HUNTERDON COUNTY, NEW JERSEY
 SCALE: 1"=100' NOVEMBER 2018

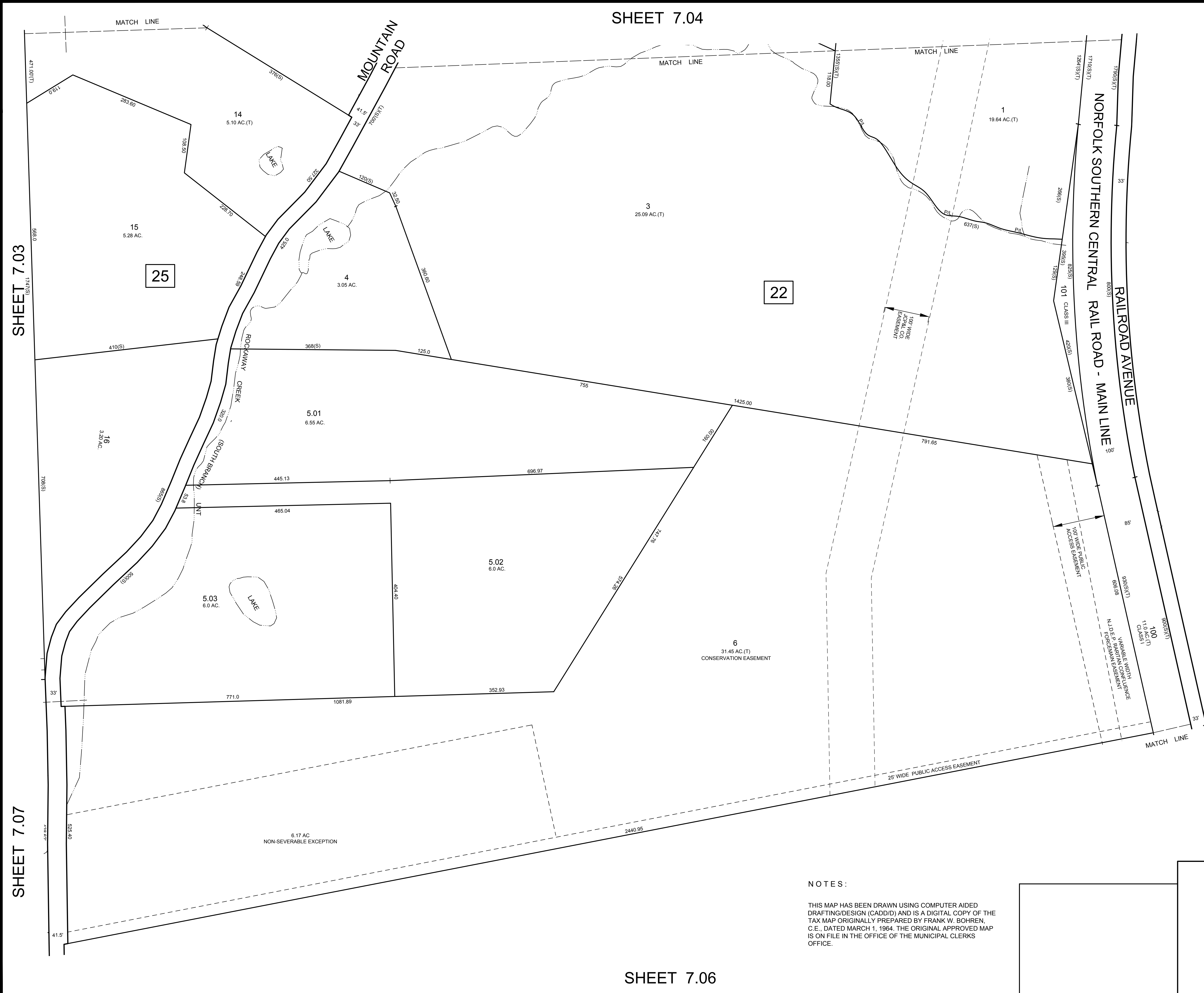
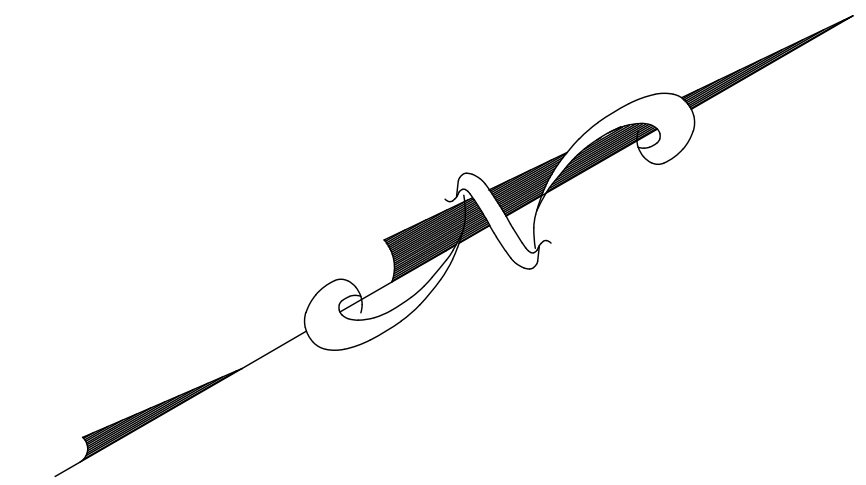
PAMELA L. MATHEWS, P.E., L.S.
 VAN CLEEF ENGINEERING ASSOCIATES
 32 BROWER LANE, HILLSBOROUGH, NJ 08844

SHEET 7.05

SHEET 7.05

SHEET 7.04

REVISIONS		
DATE	L.S. NAME	L.S. No.



DETAIL SHEET LEGEND:

- 1000 BLOCK NUMBER
- 4 LOT NUMBER
- BLOCK LIMIT
- MUNICIPAL BOUNDARY
- COUNTY BOUNDARY
- (T) TOTAL DIMENSION
- (S) SCALED DIMENSION
- (D) DEED DIMENSION

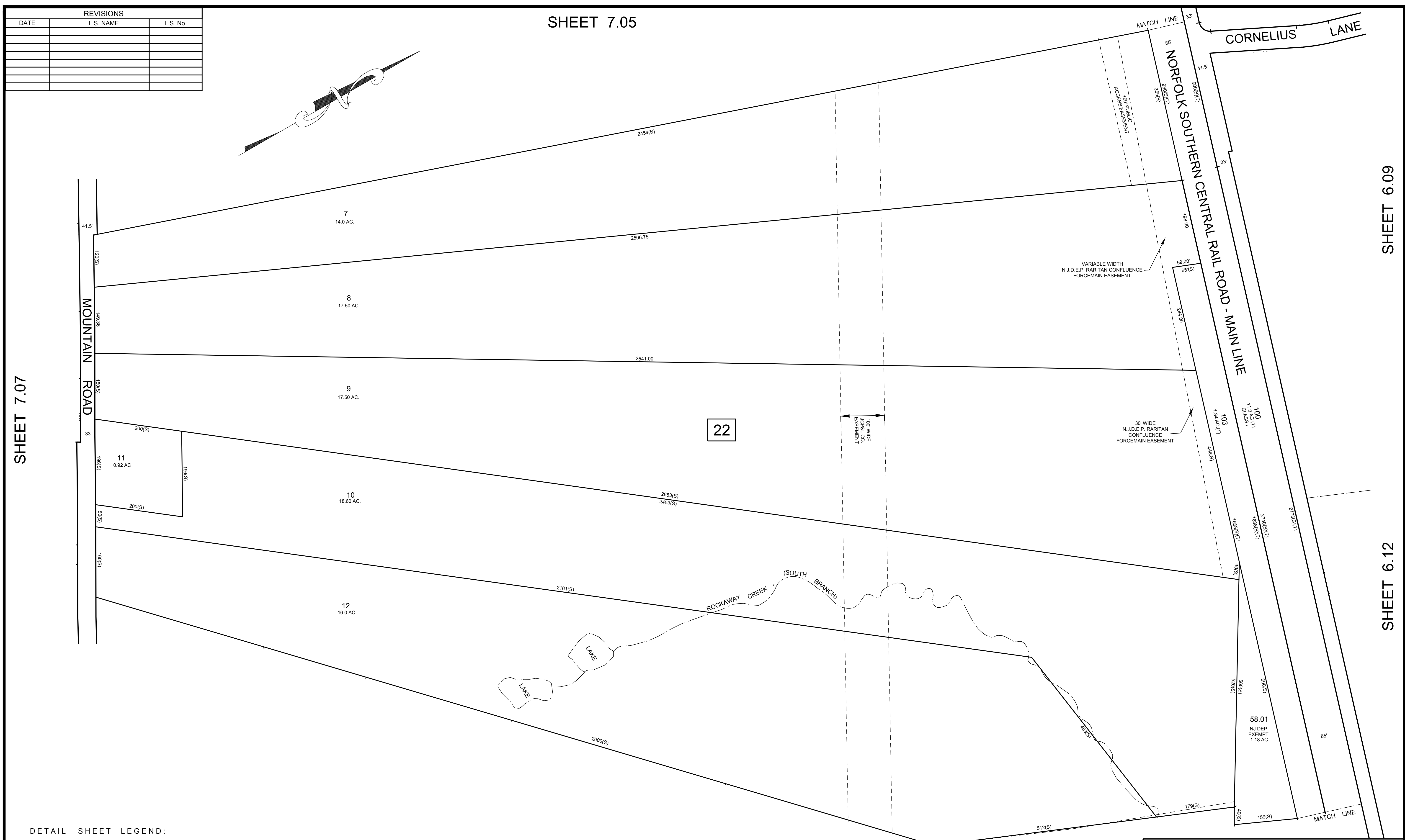
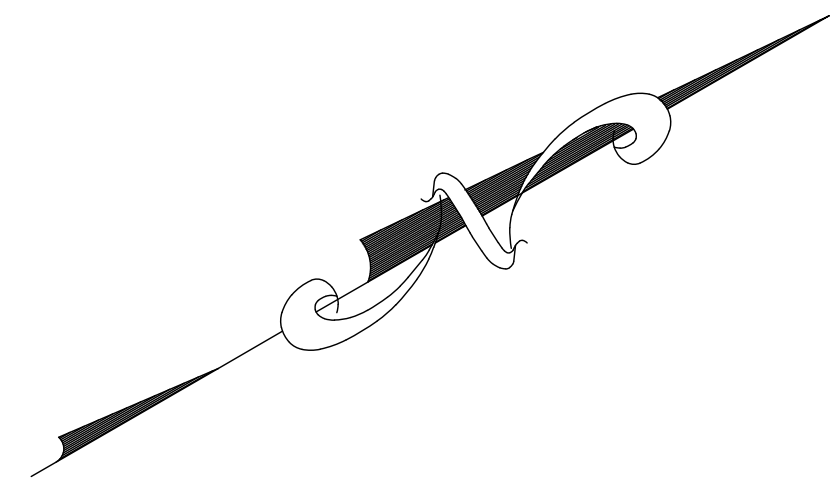
NOTES:

THIS MAP HAS BEEN DRAWN USING COMPUTER AIDED DRAFTING/DESIGN (CADD/D) AND IS A DIGITAL COPY OF THE TAX MAP ORIGINALLY PREPARED BY FRANK W. BOHREN, C.E., DATED MARCH 1, 1964. THE ORIGINAL APPROVED MAP IS ON FILE IN THE OFFICE OF THE MUNICIPAL CLERKS OFFICE.

TAX MAP
READINGTON TOWNSHIP
 HUNTERDON COUNTY, NEW JERSEY
 SCALE: 1"=100' NOVEMBER 2018
 PAMELA L. MATHEWS, P.E., L.S.
 VAN CLEEF ENGINEERING ASSOCIATES
 32 BROWER LANE, HILLSBOROUGH, NJ 08844

SHEET 7.05

REVISIONS		
DATE	L.S. NAME	L.S. No.



SHEET 6.09

SHEET 6.12

SHEET 7.07

DETAIL SHEET LEGEND:

- 1000 BLOCK NUMBER
- 4 LOT NUMBER
- BLOCK LIMIT
- - - MUNICIPAL BOUNDARY
- - - COUNTY BOUNDARY
- (T) TOTAL DIMENSION
- (S) SCALED DIMENSION
- (D) DEED DIMENSION

NOTES:

THIS MAP HAS BEEN DRAWN USING COMPUTER AIDED DRAFTING/DESIGN (CADD/D) AND IS A DIGITAL COPY OF THE TAX MAP ORIGINALLY PREPARED BY FRANK W. BOHREN, C.E., DATED MARCH 1, 1964. THE ORIGINAL APPROVED MAP IS ON FILE IN THE OFFICE OF THE MUNICIPAL CLERKS OFFICE.

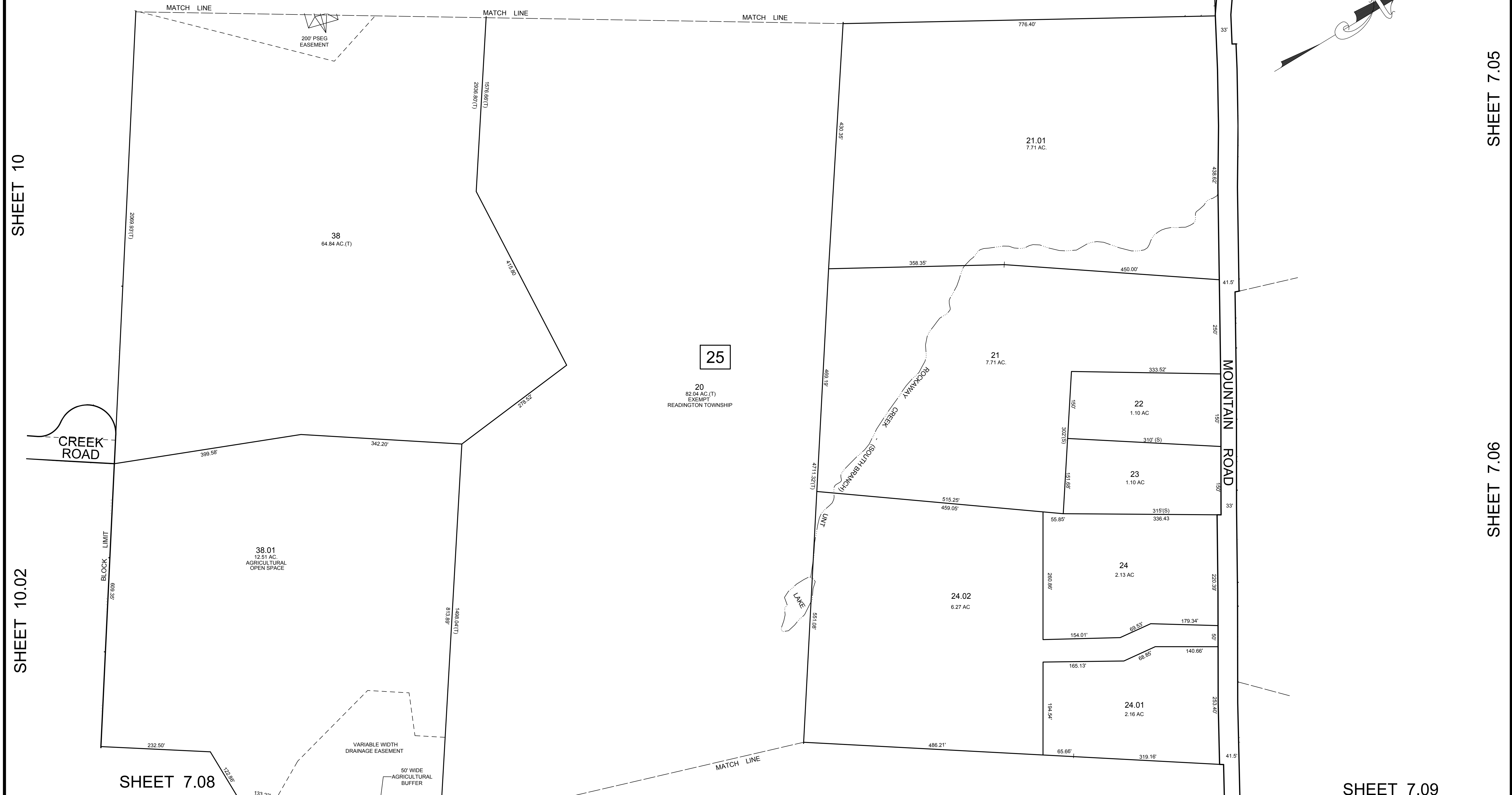

TAX MAP
READINGTON TOWNSHIP
 HUNTERDON COUNTY, NEW JERSEY
 SCALE: 1"=100' NOVEMBER 2018

PAMELA L. MATHEWS, P.E., L.S.
 VAN CLEEF ENGINEERING ASSOCIATES
 32 BROWER LANE, HILLSBOROUGH, NJ 08844

SHEET 7.09

SHEET 7.03

REVISIONS		
DATE	L.S. NAME	L.S. No.



SHEET 10

SHEET 10.02

SHEET 7.05

SHEET 7.06

SHEET 7.09

DETAIL SHEET LEGEND:

- 1000 BLOCK NUMBER
- 4 LOT NUMBER
- BLOCK LIMIT
- - - MUNICIPAL BOUNDARY
- - - COUNTY BOUNDARY
- (T) TOTAL DIMENSION
- (S) SCALED DIMENSION
- (D) DEED DIMENSION

INDIAN PURCHASE

SHEET 7.08

NOTES:

THIS MAP HAS BEEN DRAWN USING COMPUTER AIDED DRAFTING/DESIGN (CADD/D) AND IS A DIGITAL COPY OF THE TAX MAP ORIGINALLY PREPARED BY FRANK W. BOHREN, C.E., DATED MARCH 1, 1964. THE ORIGINAL APPROVED MAP IS ON FILE IN THE OFFICE OF THE MUNICIPAL CLERKS OFFICE.

TAX MAP
READINGTON TOWNSHIP
 HUNTERDON COUNTY, NEW JERSEY
 SCALE: 1"=100' NOVEMBER 2018

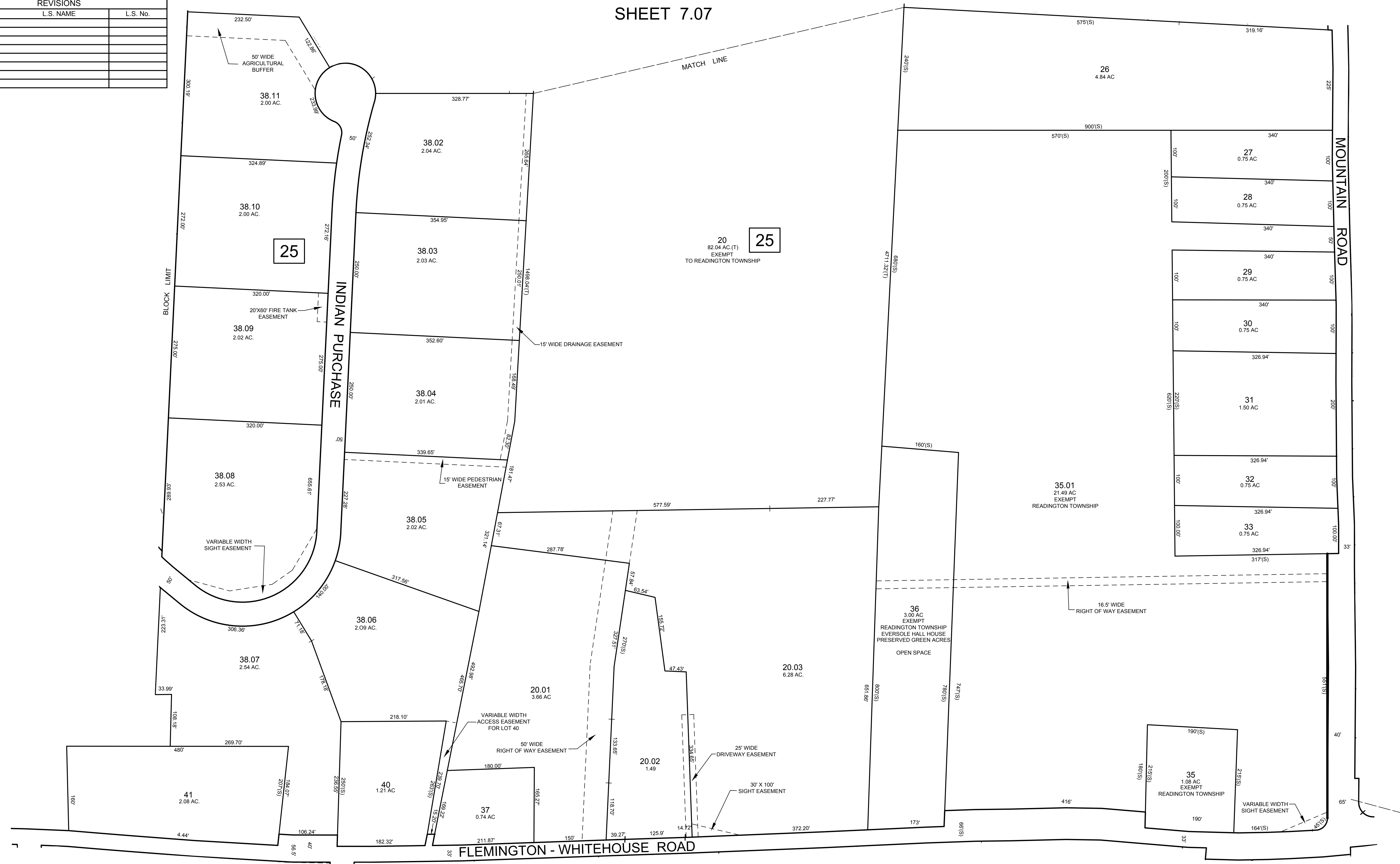
PAMELA L. MATHEWS, P.E., L.S.
 VAN CLEEF ENGINEERING ASSOCIATES
 32 BROWER LANE, HILLSBOROUGH, NJ 08844

SHEET 7.07

REVISIONS		
DATE	L.S. NAME	L.S. No.


SHEET 10.02

SHEET 7.09



DETAIL SHEET LEGEND:

- 1000 BLOCK NUMBER
- 4 LOT NUMBER
- BLOCK LIMIT
- MUNICIPAL BOUNDARY
- COUNTY BOUNDARY
- (T) TOTAL DIMENSION
- (S) SCALED DIMENSION
- (D) DEED DIMENSION



NOTES:
 THIS MAP HAS BEEN DRAWN USING COMPUTER AIDED DRAFTING/DESIGN (CADD/D) AND IS A DIGITAL COPY OF THE TAX MAP ORIGINALLY PREPARED BY FRANK W. BOHREN, C.E., DATED MARCH 1, 1964. THE ORIGINAL APPROVED MAP IS ON FILE IN THE OFFICE OF THE MUNICIPAL CLERKS OFFICE.

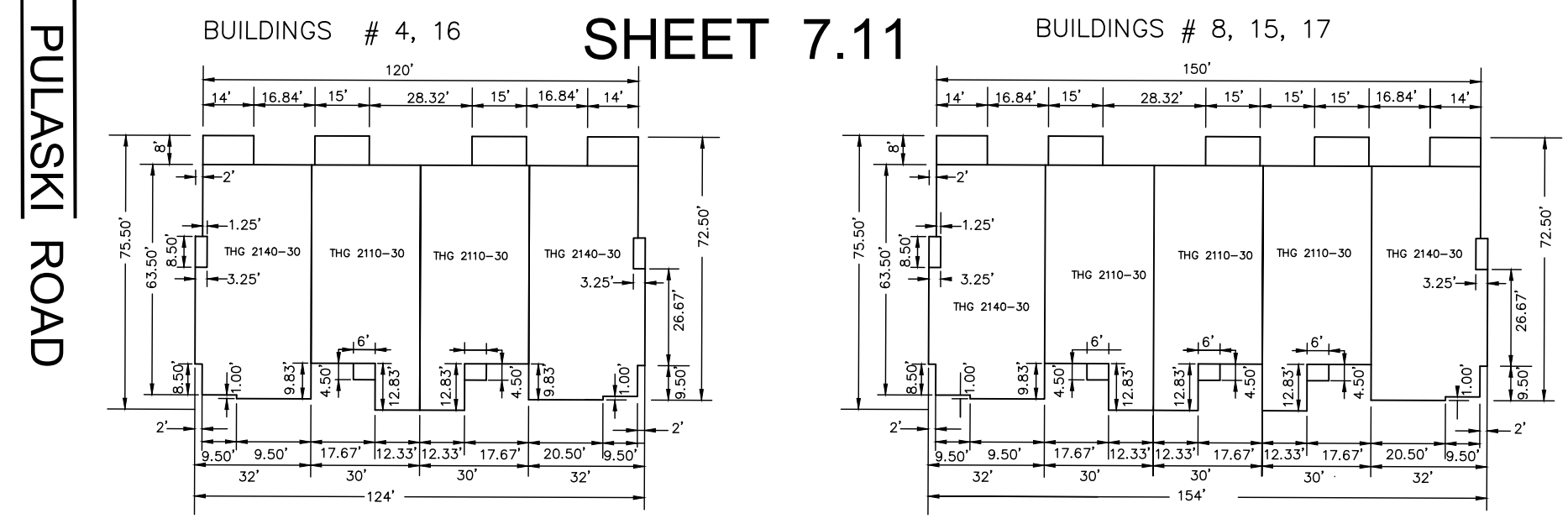
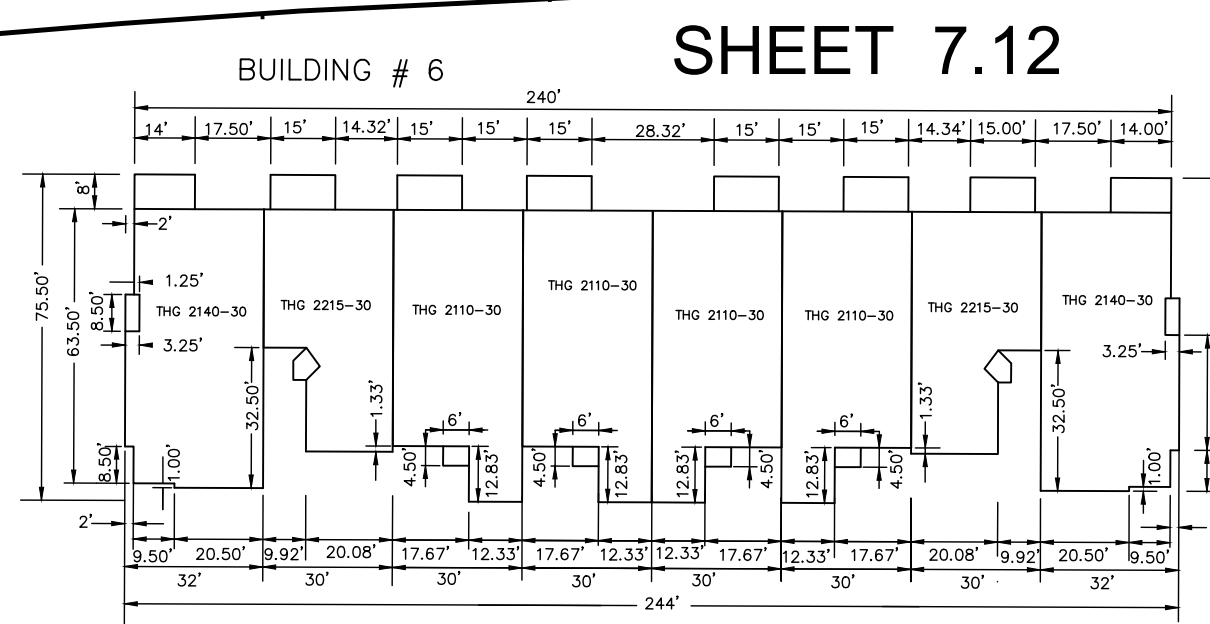
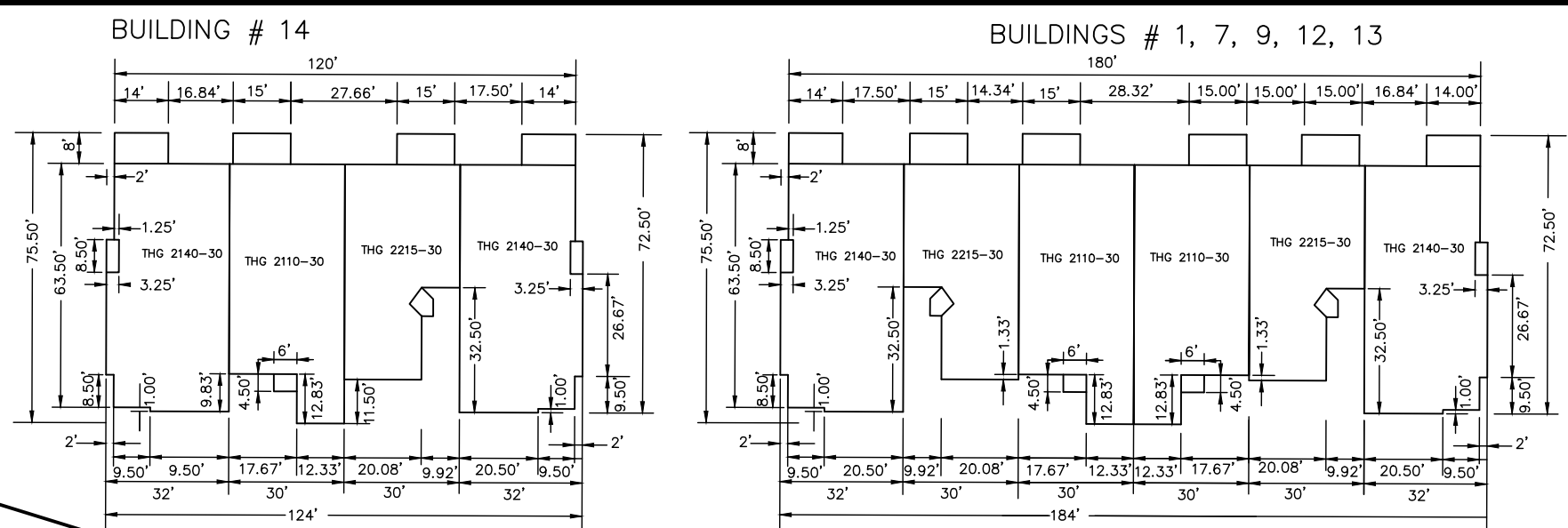
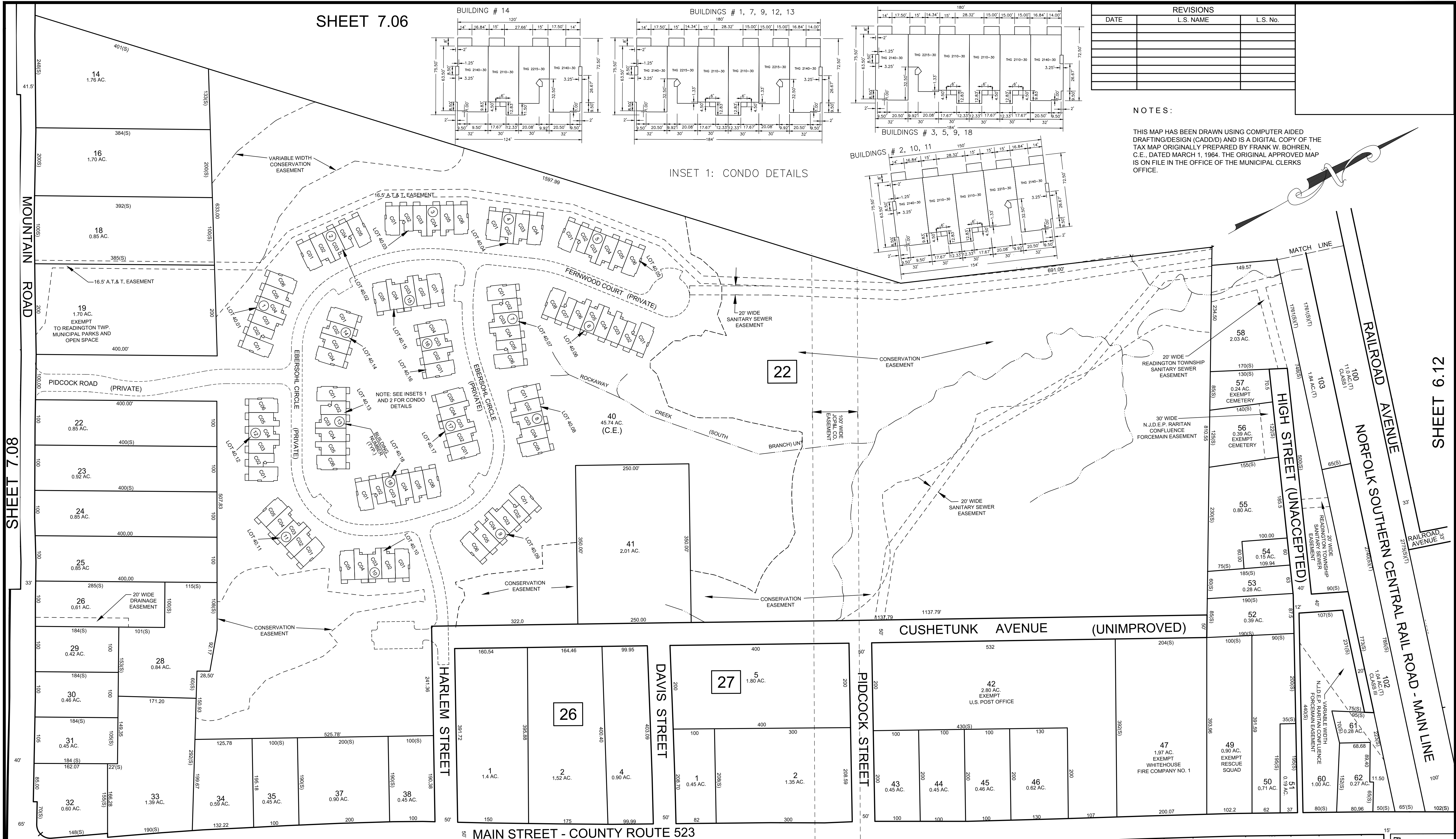
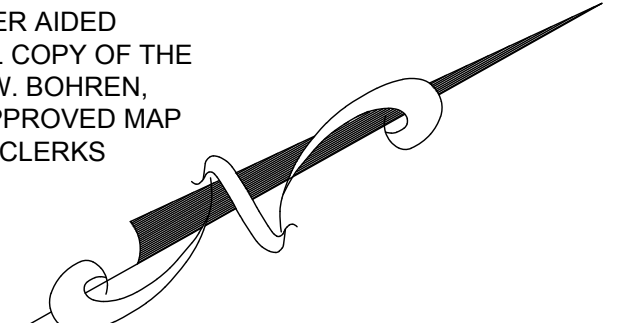
TAX MAP
READINGTON TOWNSHIP
 HUNTERDON COUNTY, NEW JERSEY
 SCALE: 1"=100' NOVEMBER 2018
 PAMELA L. MATHEWS, P.E., L.S.
 VAN CLEEF ENGINEERING ASSOCIATES
 32 BROWER LANE, HILLSBOROUGH, NJ 08844

SHEET 7.06

REVISIONS		
DATE	L.S. NAME	L.S. No.

NOTES:

THIS MAP HAS BEEN DRAWN USING COMPUTER AIDED DRAFTING/DESIGN (CADD) AND IS A DIGITAL COPY OF THE TAX MAP ORIGINALLY PREPARED BY FRANK W. BOHREN, C.E., DATED MARCH 1, 1964. THE ORIGINAL APPROVED MAP IS ON FILE IN THE OFFICE OF THE MUNICIPAL CLERKS OFFICE.



DETAIL SHEET LEGEND:

1000	BLOCK NUMBER
4	LOT NUMBER
—	BLOCK LIMIT
---	MUNICIPAL BOUNDARY
----	COUNTY BOUNDARY
(T)	TOTAL DIMENSION
(S)	SCALED DIMENSION
(D)	DEED DIMENSION
(8)	BUILDING NUMBER
CO2	QUALIFIER

SHEET 7.10

TAX MAP
READINGTON TOWNSHIP
 HUNTERDON COUNTY, NEW JERSEY
 SCALE: 1"=100' NOVEMBER 2018

PAMELA L. MATHEWS, P.E., L.S.
 VAN CLEEF ENGINEERING ASSOCIATES
 32 BROWER LANE, HILLSBOROUGH, NJ 08844

SHEET 7.08

SHEETS 6.19

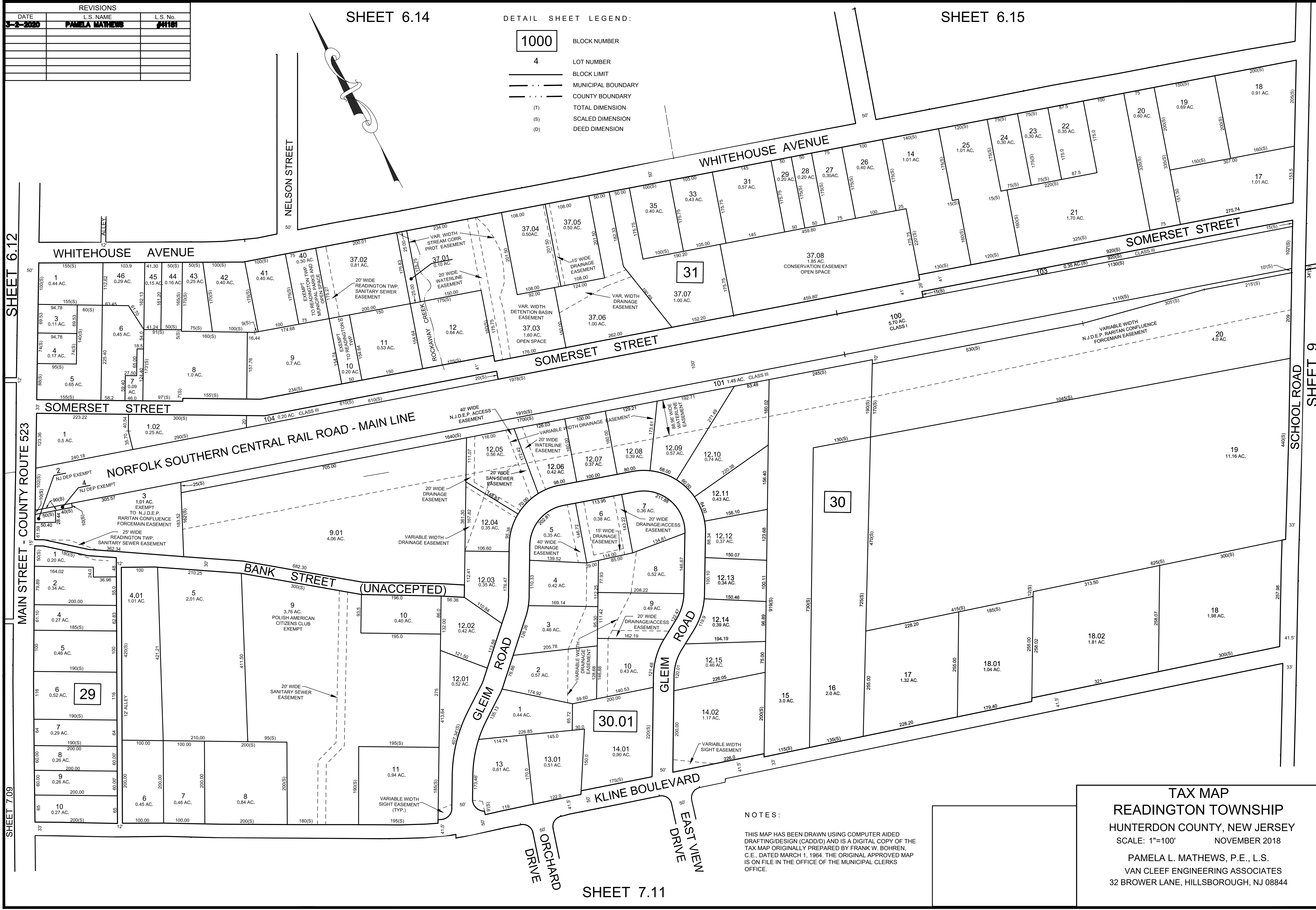
REVISIONS		
DATE	L.S. NAME	L.S. No.
3-2-2020	PAMELA MATHEWS	44161

SHEET 6.14

DETAIL SHEET LEGEND:

- 1000 BLOCK NUMBER
- 4 LOT NUMBER
- BLOCK LIMIT
- MUNICIPAL BOUNDARY
- COUNTY BOUNDARY
- (T) TOTAL DIMENSION
- (S) SCALED DIMENSION
- (D) DEED DIMENSION

SHEET 6.15



SHEET 8.02

SHEET 9

NOTES:

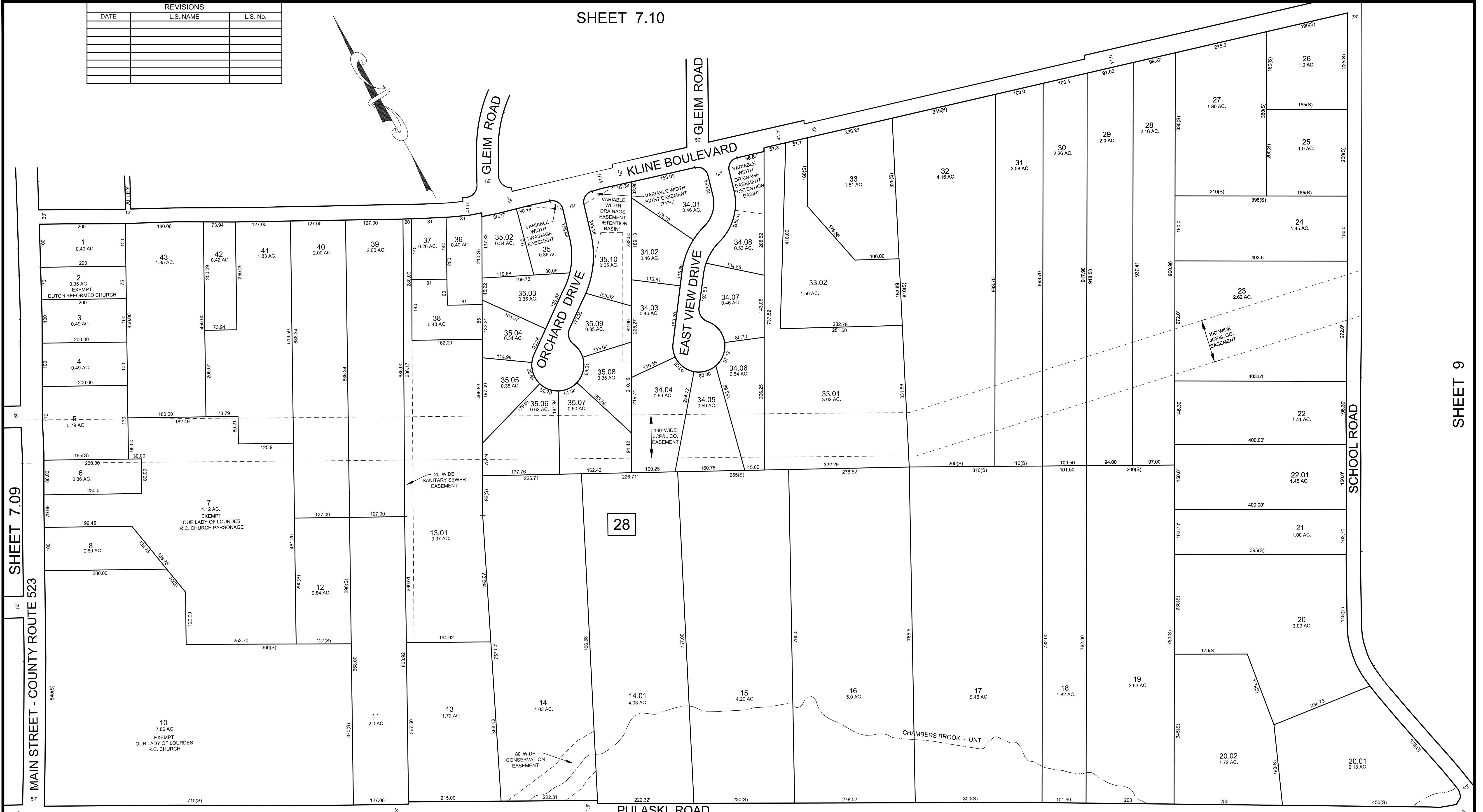
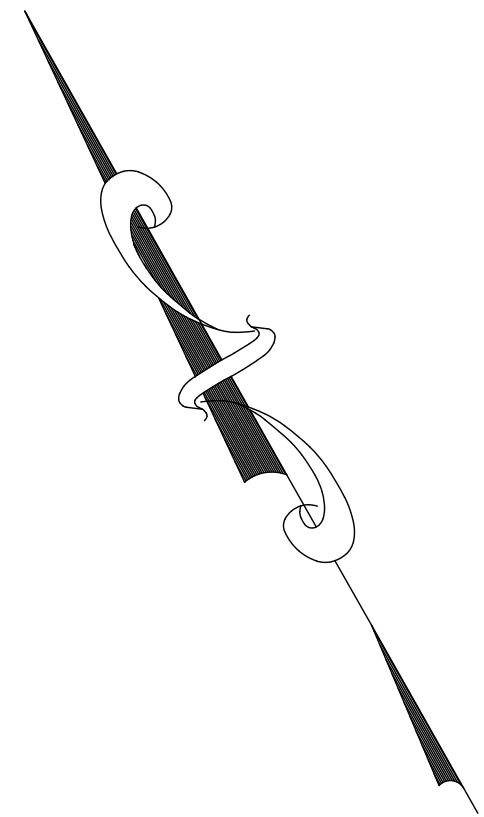
THIS MAP HAS BEEN DRAWN USING COMPUTER AIDED DRAFTING/DESIGN (CADD/D) AND IS A DIGITAL COPY OF THE TAX MAP ORIGINALLY PREPARED BY FRANK W. BOHREN, C.E., DATED MARCH 1, 1964. THE ORIGINAL APPROVED MAP IS ON FILE IN THE OFFICE OF THE MUNICIPAL CLERKS OFFICE.

TAX MAP
READINGTON TOWNSHIP
 HUNTERDON COUNTY, NEW JERSEY
 SCALE: 1"=100' NOVEMBER 2018
 PAMELA L. MATHEWS, P.E., L.S.
 VAN CLEEF ENGINEERING ASSOCIATES
 32 BROWER LANE, HILLSBOROUGH, NJ 08844

SHEET 7.11

SHEET 7.10

REVISIONS		
DATE	L.S. NAME	L.S. No.



SHEET 7.09

SHEET 9

DETAIL SHEET LEGEND:

- 1000 BLOCK NUMBER
- 4 LOT NUMBER
- BLOCK LIMIT
- - - MUNICIPAL BOUNDARY
- - - COUNTY BOUNDARY
- (T) TOTAL DIMENSION
- (S) SCALED DIMENSION
- (D) DEED DIMENSION

NOTES:

THIS MAP HAS BEEN DRAWN USING COMPUTER AIDED DRAFTING/DESIGN (CADD/D) AND IS A DIGITAL COPY OF THE TAX MAP ORIGINALLY PREPARED BY FRANK W. BOHREN, C.E., DATED MARCH 1, 1984. THE ORIGINAL APPROVED MAP IS ON FILE IN THE OFFICE OF THE MUNICIPAL CLERKS OFFICE.

TAX MAP
READINGTON TOWNSHIP
 HUNTERDON COUNTY, NEW JERSEY
 SCALE: 1"=100' NOVEMBER 2018
 PAMELA L. MATHEWS, P.E., L.S.
 VAN CLEEF ENGINEERING ASSOCIATES
 32 BROWER LANE, HILLSBOROUGH, NJ 08844

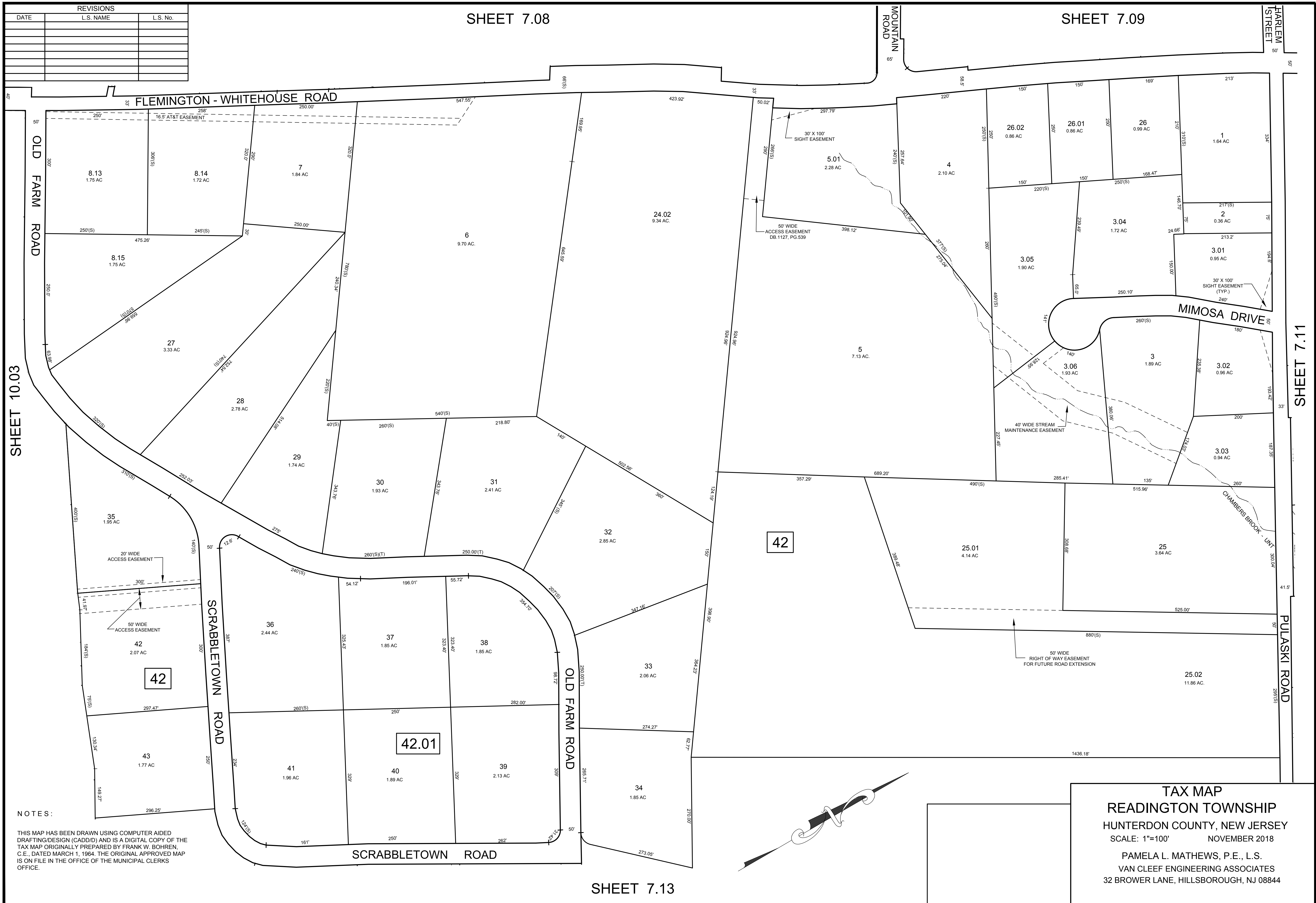
SHEET 7.12

SHEET 7.13

REVISIONS		
DATE	L.S. NAME	L.S. No.

SHEET 7.08

SHEET 7.09



SHEET 10.03

SHEET 7.11

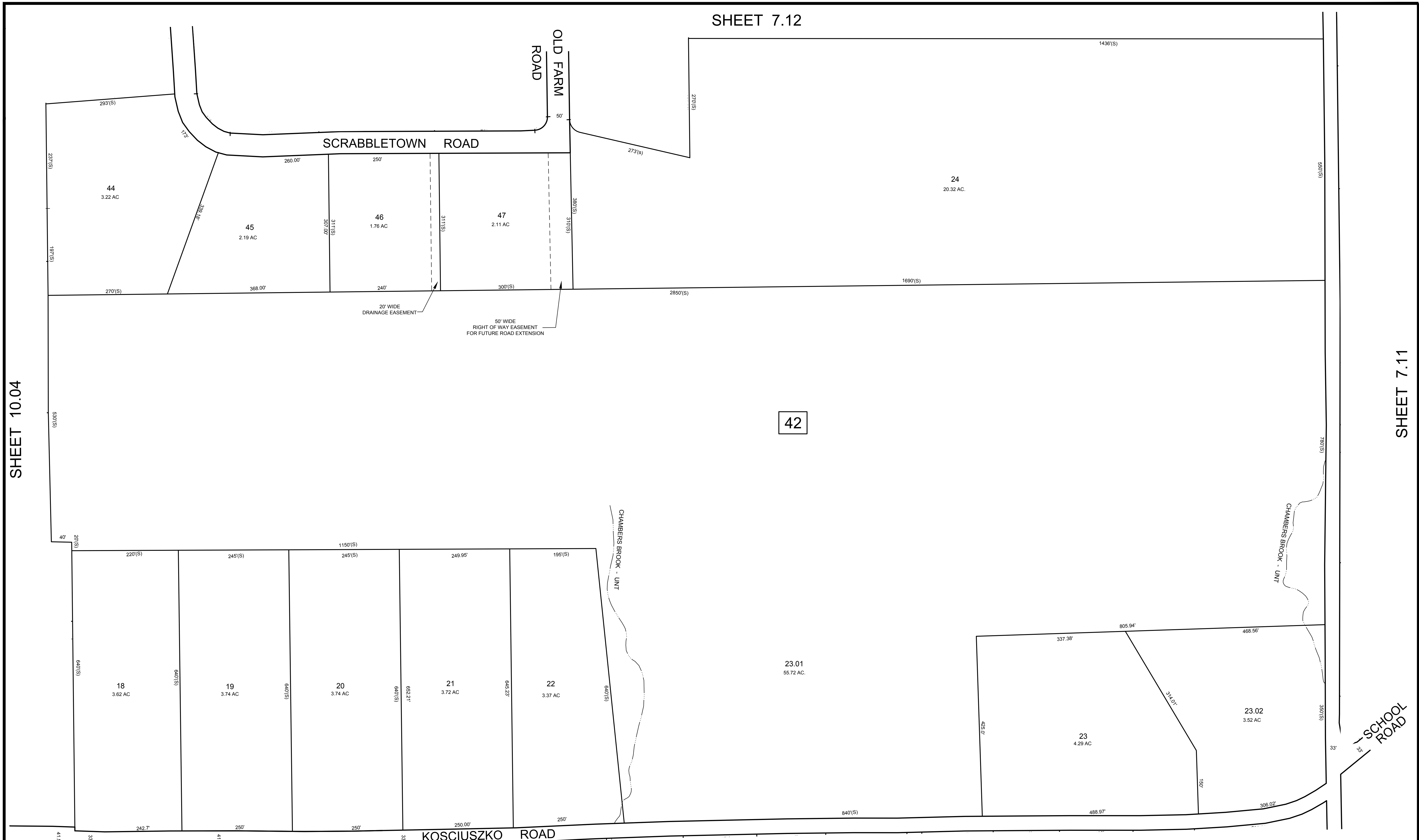
NOTES:

THIS MAP HAS BEEN DRAWN USING COMPUTER AIDED DRAFTING/DESIGN (CADD/D) AND IS A DIGITAL COPY OF THE TAX MAP ORIGINALLY PREPARED BY FRANK W. BOHREN, C.E., DATED MARCH 1, 1964. THE ORIGINAL APPROVED MAP IS ON FILE IN THE OFFICE OF THE MUNICIPAL CLERKS OFFICE.

TAX MAP
READINGTON TOWNSHIP
 HUNTERDON COUNTY, NEW JERSEY
 SCALE: 1"=100' NOVEMBER 2018
 PAMELA L. MATHEWS, P.E., L.S.
 VAN CLEEF ENGINEERING ASSOCIATES
 32 BROWER LANE, HILLSBOROUGH, NJ 08844

SHEET 7.13

SHEET 7.12



SHEET 10.04

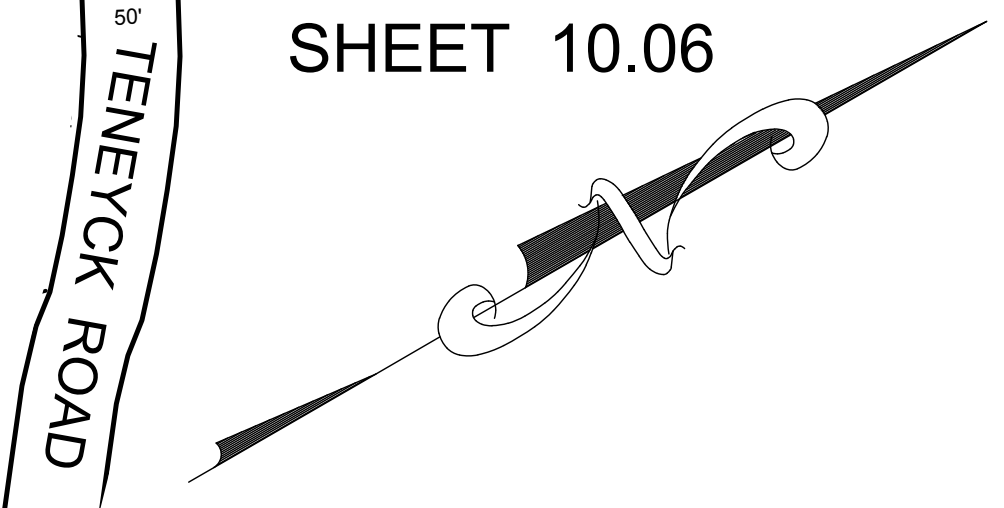
SHEET 7.11

42

NOTES:

THIS MAP HAS BEEN DRAWN USING COMPUTER AIDED DRAFTING/DESIGN (CADD/D) AND IS A DIGITAL COPY OF THE TAX MAP ORIGINALLY PREPARED BY FRANK W. BOHREN, C.E., DATED MARCH 1, 1964. THE ORIGINAL APPROVED MAP IS ON FILE IN THE OFFICE OF THE MUNICIPAL CLERKS OFFICE.

SHEET 10.06



DETAIL SHEET LEGEND:

1000

- 4 BLOCK NUMBER
- LOT NUMBER
- BLOCK LIMIT
- MUNICIPAL BOUNDARY
- COUNTY BOUNDARY
- (T) TOTAL DIMENSION
- (S) SCALED DIMENSION
- (D) DEED DIMENSION

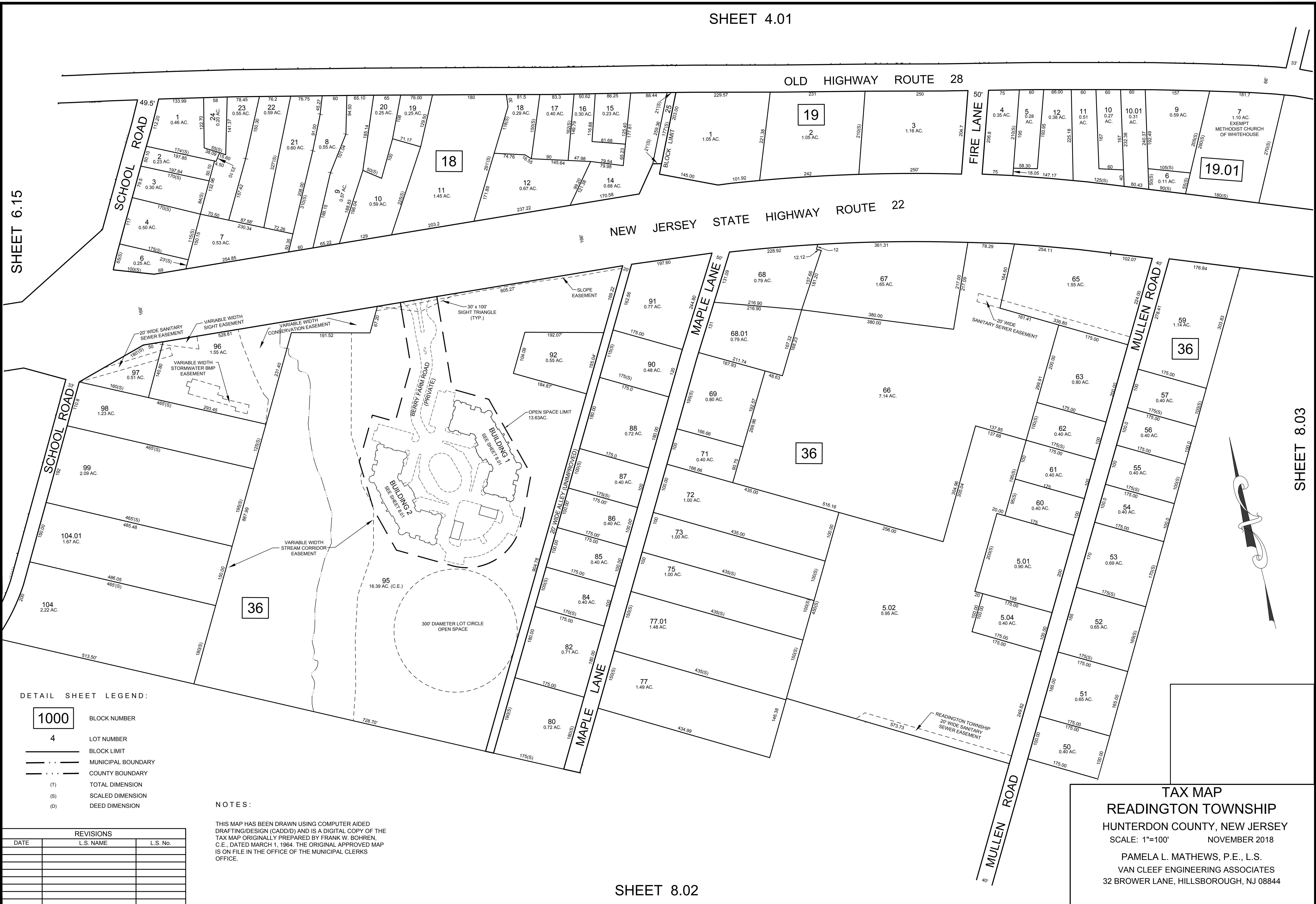
REVISIONS

DATE	L.S. NAME	L.S. No.

SHEET 9.01

TAX MAP
READINGTON TOWNSHIP
 HUNTERDON COUNTY, NEW JERSEY
 SCALE: 1"=100' NOVEMBER 2018
 PAMELA L. MATHEWS, P.E., L.S.
 VAN CLEEF ENGINEERING ASSOCIATES
 32 BROWER LANE, HILLSBOROUGH, NJ 08844

SHEET 4.01



SHEET 6.15

SHEET 8.03

DETAIL SHEET LEGEND:

- 1000 BLOCK NUMBER
- 4** LOT NUMBER
- BLOCK LIMIT
- MUNICIPAL BOUNDARY
- COUNTY BOUNDARY
- (T) TOTAL DIMENSION
- (S) SCALED DIMENSION
- (D) DEED DIMENSION

NOTES:

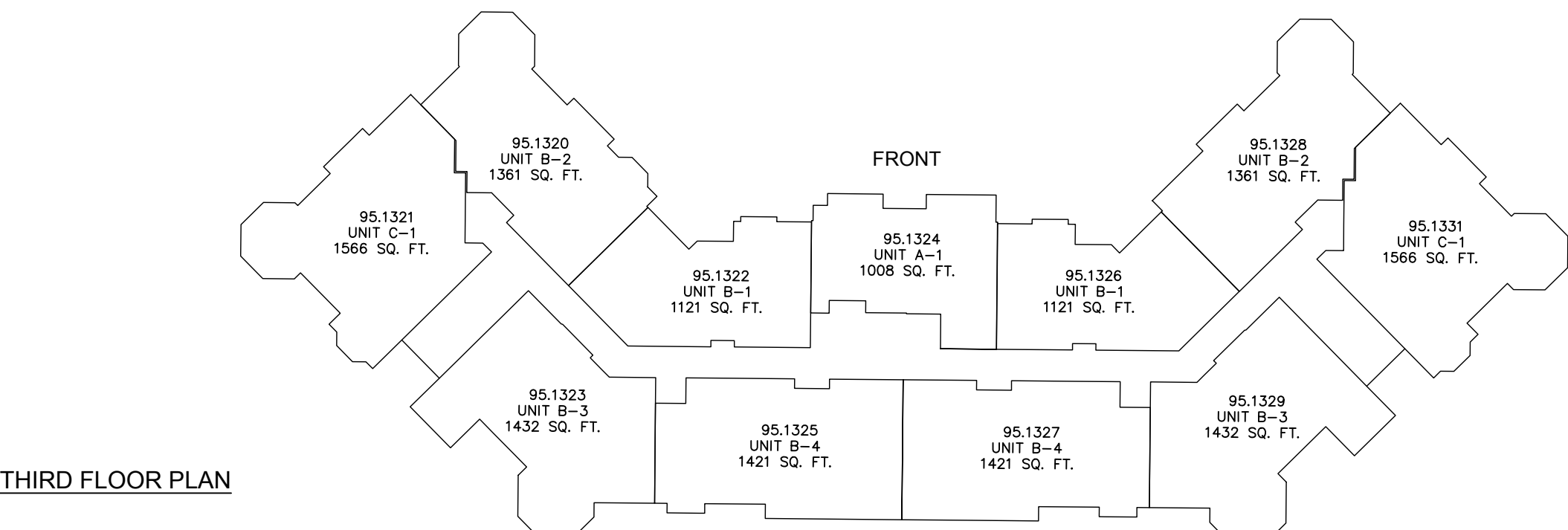
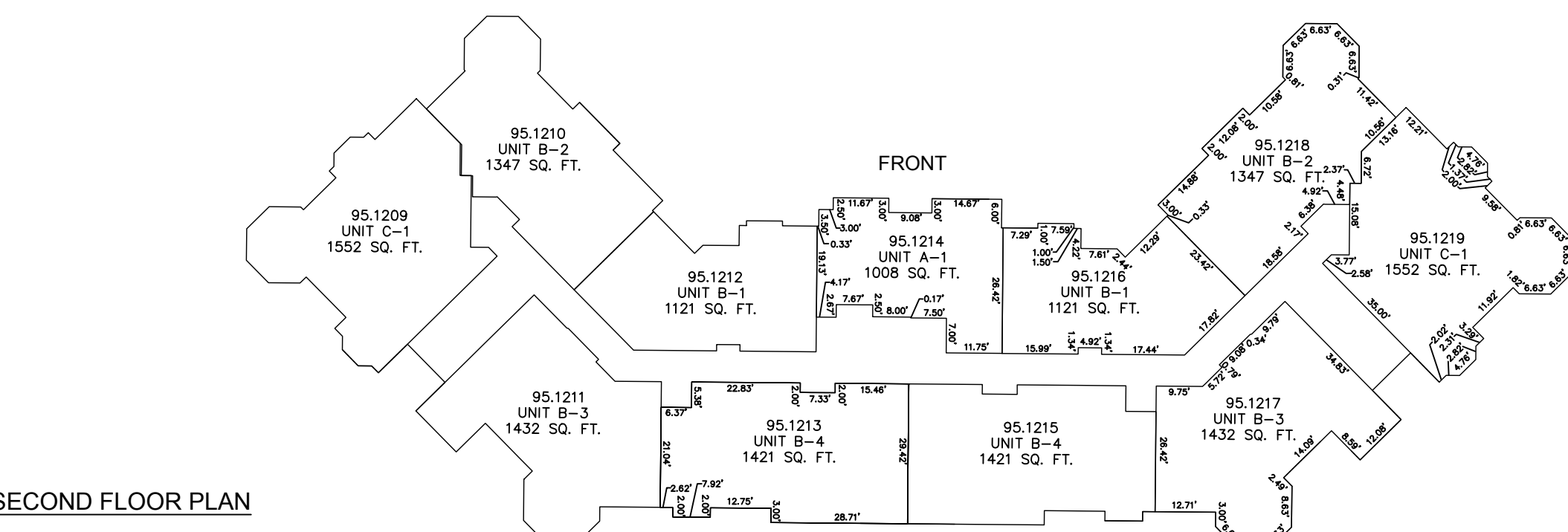
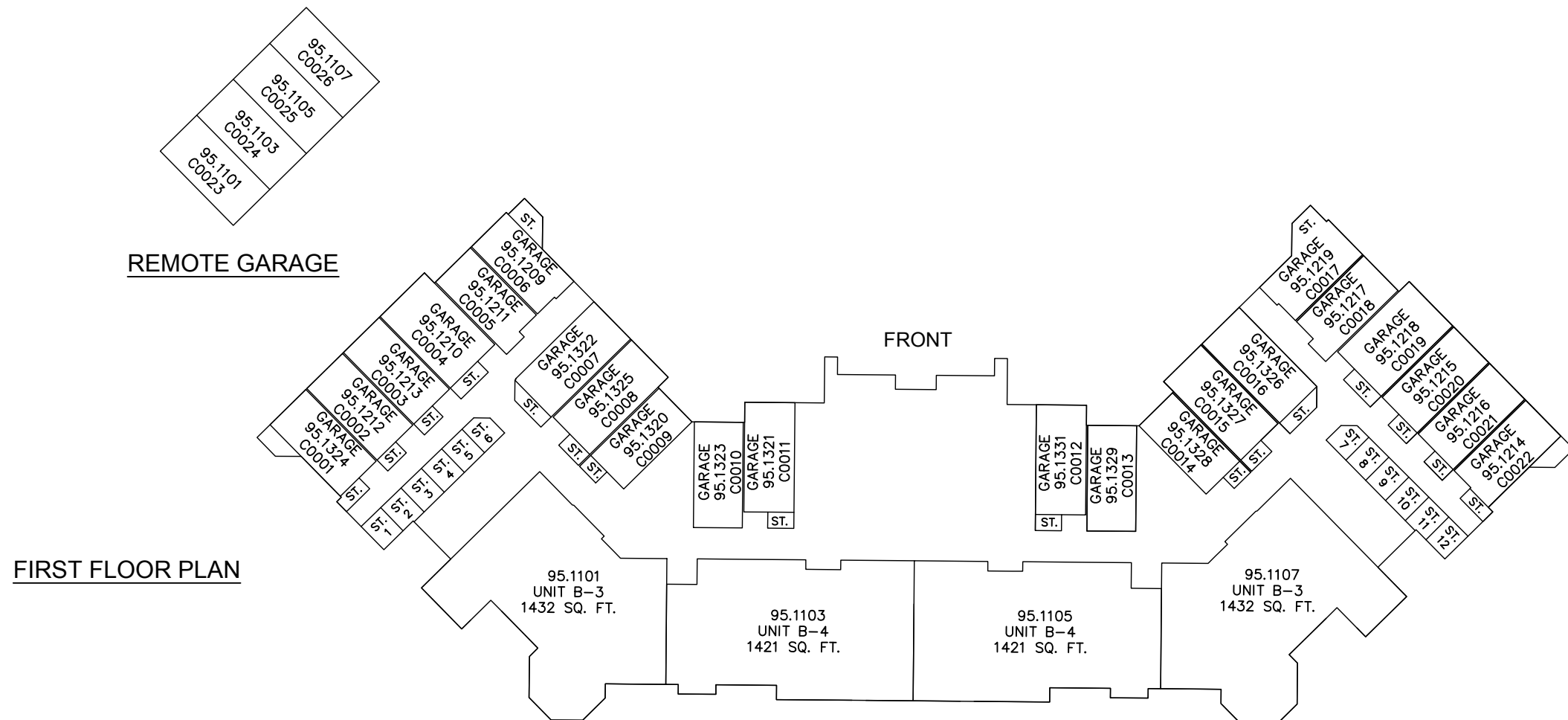
THIS MAP HAS BEEN DRAWN USING COMPUTER AIDED DRAFTING/DESIGN (CADD/D) AND IS A DIGITAL COPY OF THE TAX MAP ORIGINALLY PREPARED BY FRANK W. BOHREN, C.E., DATED MARCH 1, 1964. THE ORIGINAL APPROVED MAP IS ON FILE IN THE OFFICE OF THE MUNICIPAL CLERKS OFFICE.

REVISIONS		
DATE	L.S. NAME	L.S. No.

TAX MAP
READINGTON TOWNSHIP
 HUNTERDON COUNTY, NEW JERSEY
 SCALE: 1"=100' NOVEMBER 2018
 PAMELA L. MATHEWS, P.E., L.S.
 VAN CLEEF ENGINEERING ASSOCIATES
 32 BROWER LANE, HILLSBOROUGH, NJ 08844

SHEET 8.02

REVISIONS		
DATE	L.S. NAME	L.S. No.

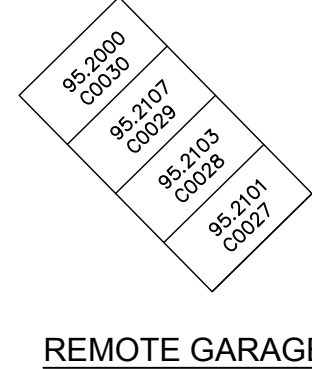
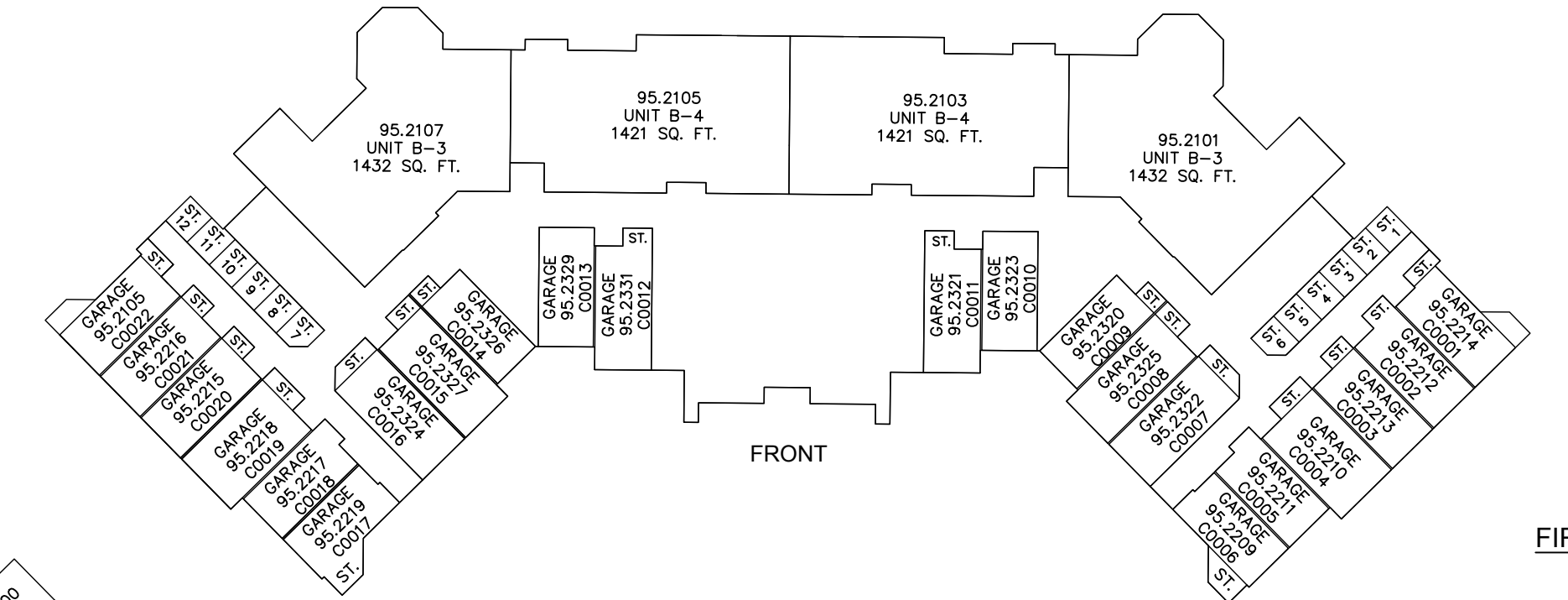
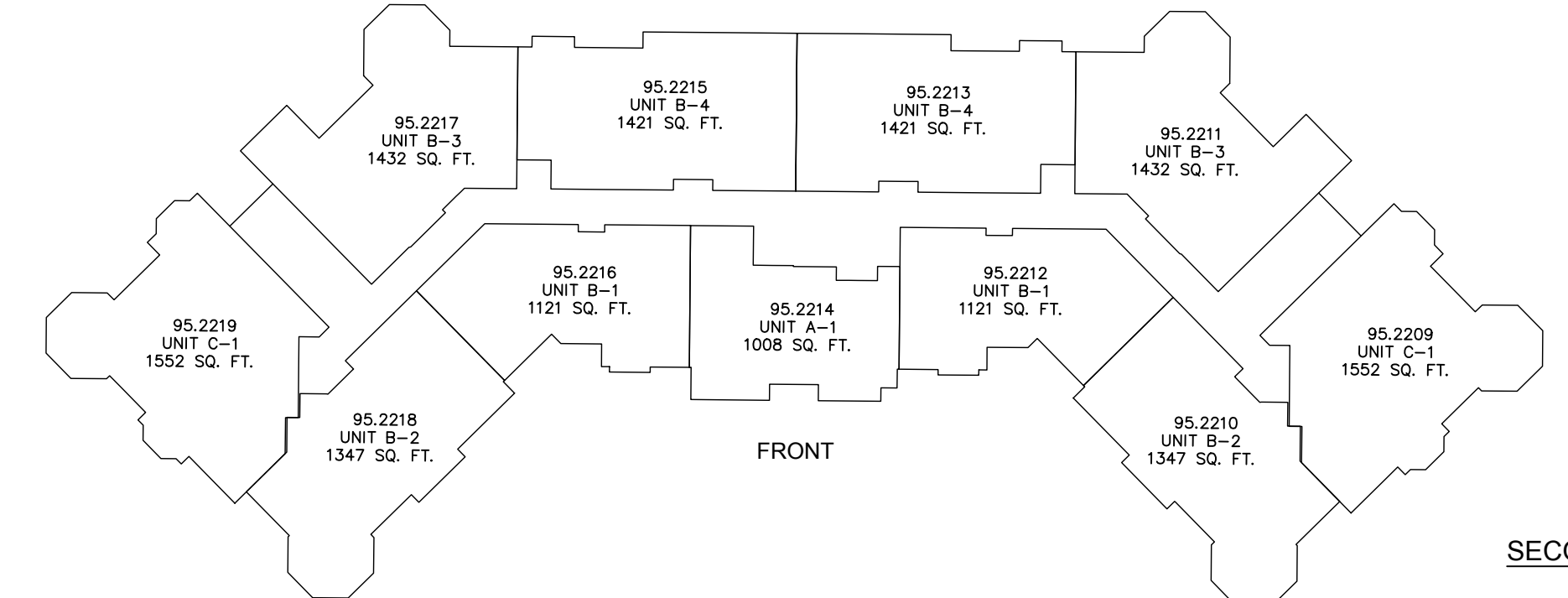
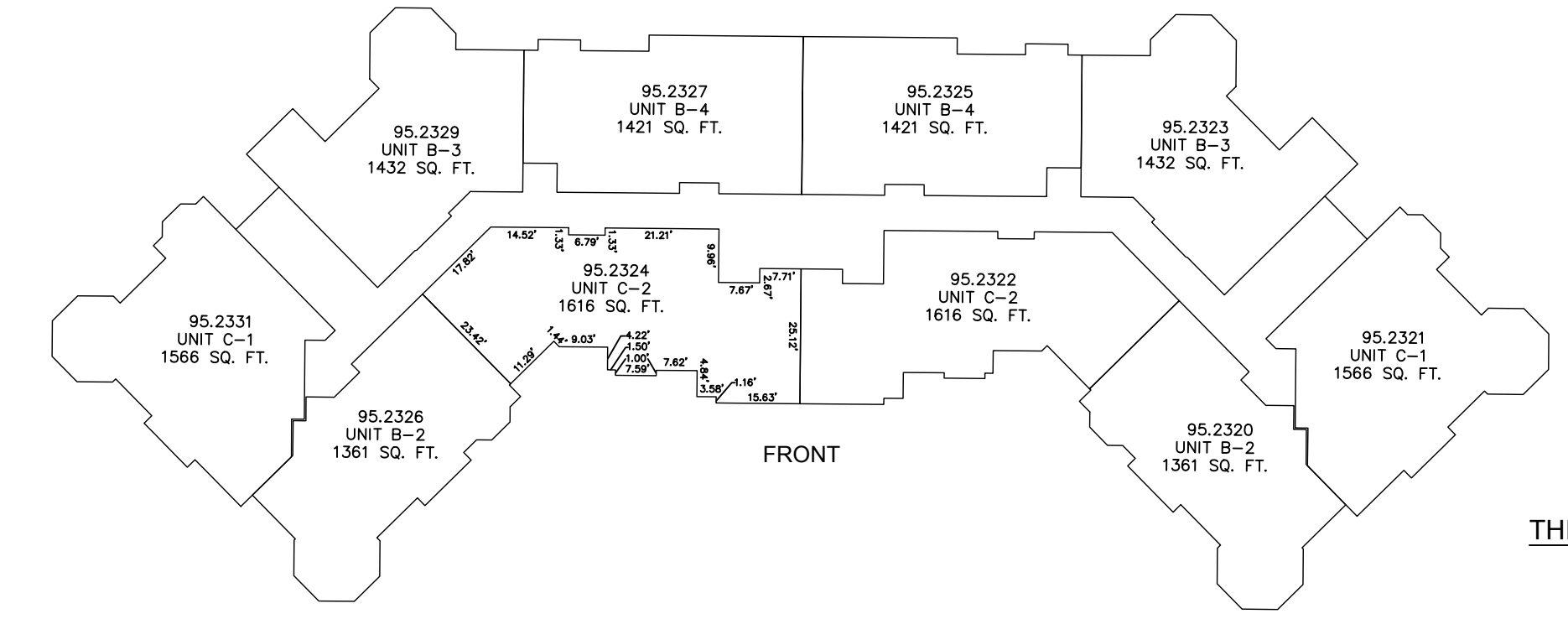


BUILDING #1 - STORAGE UNITS		
Unit #	Level	Notes
95.1101	B3	ST 4
95.1103	B4	ST 3
95.1105	B4	ST 8
95.1107	B3	ST 10
95.1211	B3	ST 5
95.1217	B3	ST 8
95.1321	C1	BUILT IN & ST 2
95.1323	B3	ST 6
95.1329	B3	ST 7
95.1331	C1	BUILT IN & ST 11

STORAGE UNITS #1 AND 12 FOR UTILITIES
 ** UNLISTED NUMBERS HAVE BUILT IN STORAGE UNITS WITHIN THE GARAGES.

BUILDING #1

SEE SHEET 8 BLOCK 36 - LOT 95 FOR BUILDING LOCATIONS



BUILDING #2

BUILDING #2 - STORAGE UNITS		
Unit #	Level	Notes
95.2101	B3	ST 3
95.2103	B4	ST 10
95.2107	B3	ST 11
95.2211	B3	ST 4
95.2217	B3	ST 8
95.2321	C1	BUILT IN & ST 6
95.2323	B3	ST 2
95.2329	B3	ST 8
95.2322	C2	BUILT IN & ST 5
95.2324	C2	BUILT IN & ST 7

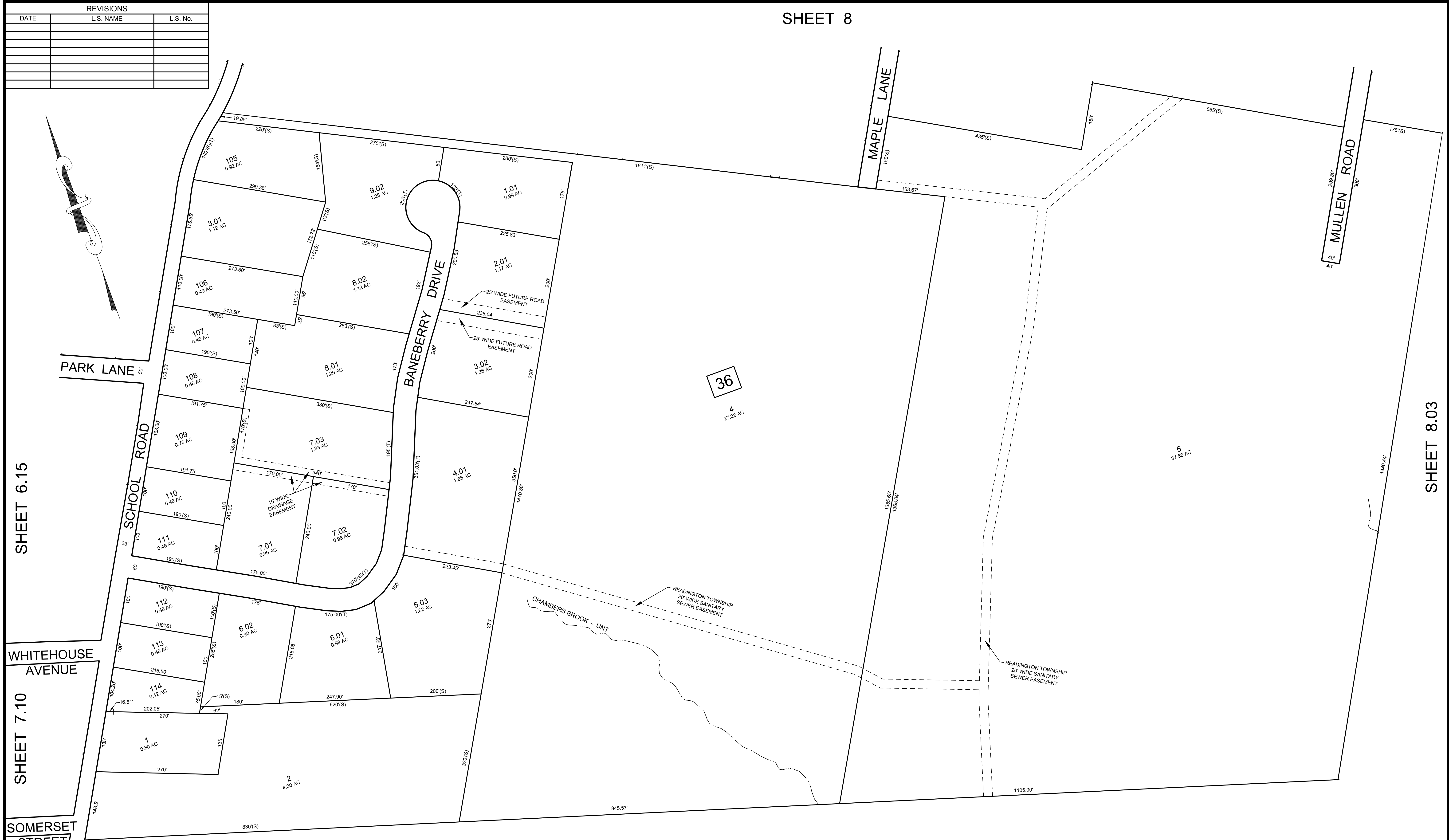
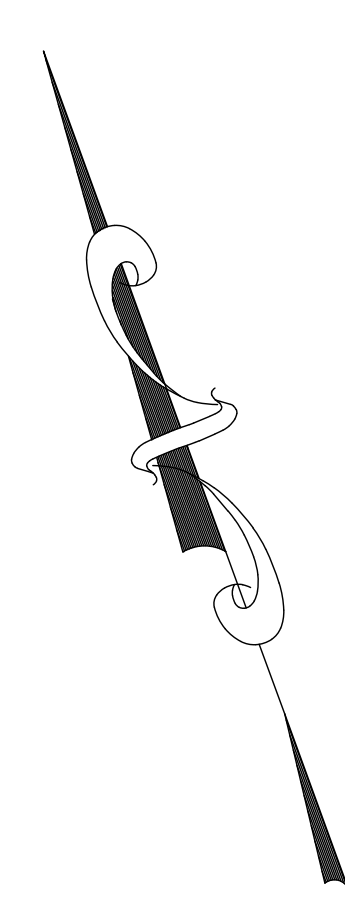
STORAGE UNITS #1 AND 12 FOR UTILITIES
 ** UNLISTED NUMBERS HAVE BUILT IN STORAGE UNITS WITHIN THE GARAGES.

NOTES:

THIS MAP HAS BEEN DRAWN USING COMPUTER AIDED DRAFTING/DESIGN (CADD/D) AND IS A DIGITAL COPY OF THE TAX MAP ORIGINALLY PREPARED BY FRANK W. BOHREN, C.E., DATED MARCH 1, 1984. THE ORIGINAL APPROVED MAP IS ON FILE IN THE OFFICE OF THE MUNICIPAL CLERKS OFFICE.

TAX MAP
 READINGTON TOWNSHIP
 HUNTERDON COUNTY, NEW JERSEY
 SCALE: 1"=30' NOVEMBER 2018
 PAMELA L. MATHEWS, P.E., L.S.
 VAN CLEEF ENGINEERING ASSOCIATES
 32 BROWER LANE, HILLSBOROUGH, NJ 08844

REVISIONS		
DATE	L.S. NAME	L.S. No.



SHEET 6.15

SHEET 7.10

SHEET 8.03

SHEET 9

SHEET 9.03

NOTES:
 THIS MAP HAS BEEN DRAWN USING COMPUTER AIDED DRAFTING/DESIGN (CADD/D) AND IS A DIGITAL COPY OF THE TAX MAP ORIGINALLY PREPARED BY FRANK W. BOHREN, C.E., DATED MARCH 1, 1964. THE ORIGINAL APPROVED MAP IS ON FILE IN THE OFFICE OF THE MUNICIPAL CLERKS OFFICE.

DETAIL SHEET LEGEND:

- 1000 BLOCK NUMBER
- 4 LOT NUMBER
- BLOCK LIMIT
- MUNICIPAL BOUNDARY
- COUNTY BOUNDARY
- (T) TOTAL DIMENSION
- (S) SCALED DIMENSION
- (D) DEED DIMENSION

TAX MAP
READINGTON TOWNSHIP
 HUNTERDON COUNTY, NEW JERSEY
 SCALE: 1"=100' NOVEMBER 2018
 PAMELA L. MATHEWS, P.E., L.S.
 VAN CLEEF ENGINEERING ASSOCIATES
 32 BROWER LANE, HILLSBOROUGH, NJ 08844

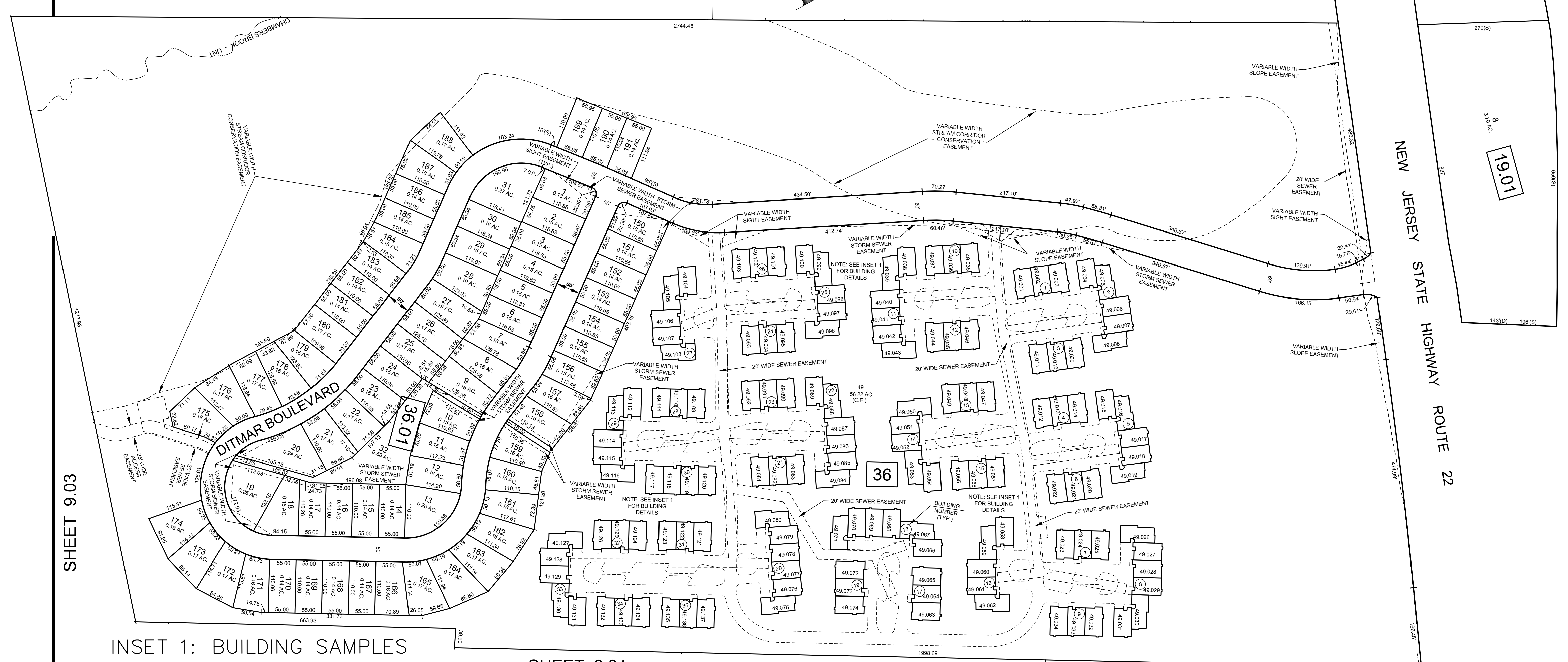
REVISIONS		
DATE	L.S. NAME	L.S. No.

NOTES:

THIS MAP HAS BEEN DRAWN USING COMPUTER AIDED DRAFTING/DESIGN (CADD) AND IS A DIGITAL COPY OF THE TAX MAP ORIGINALLY PREPARED BY FRANK W. BOHREN, C.E., DATED MARCH 1, 1964. THE ORIGINAL APPROVED MAP IS ON FILE IN THE OFFICE OF THE MUNICIPAL CLERKS OFFICE.

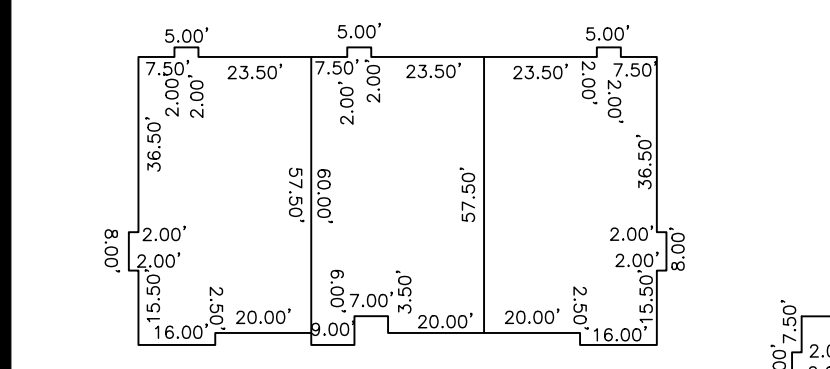
SHEET 8.02

SHEET 8

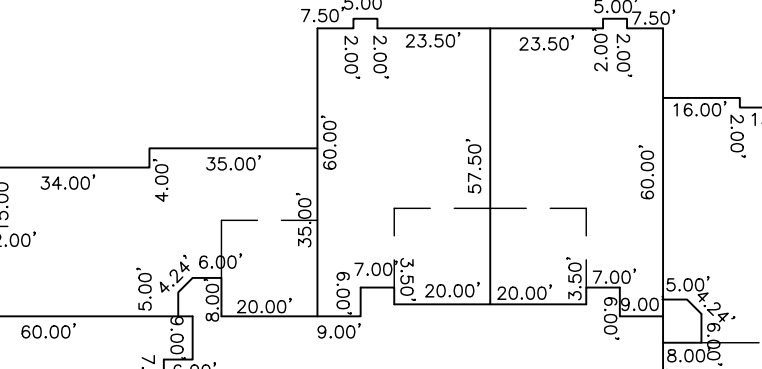


INSET 1: BUILDING SAMPLES

BUILDING 1,3,4,6,7,9,10,12,13,15,17, 19,21,23,24,26,31,34 & 35

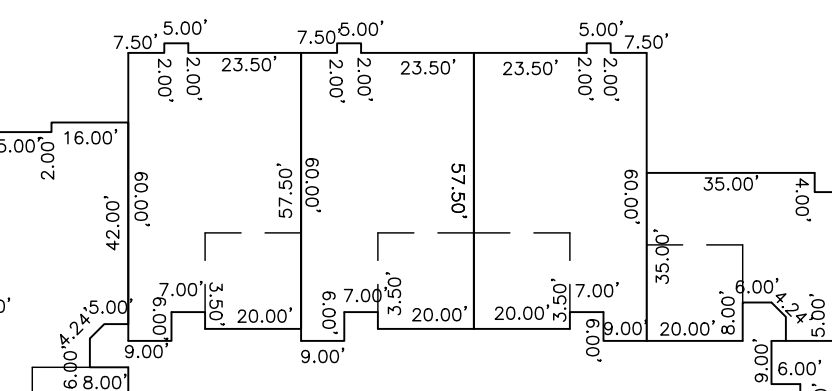


BUILDING 2,5,14,16 & 25

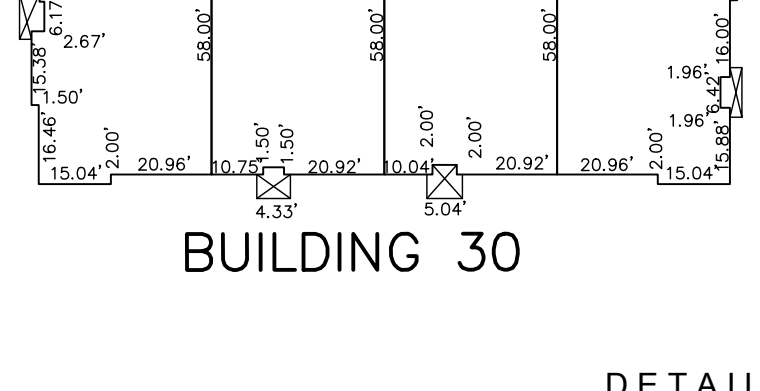


SHEET 8.04

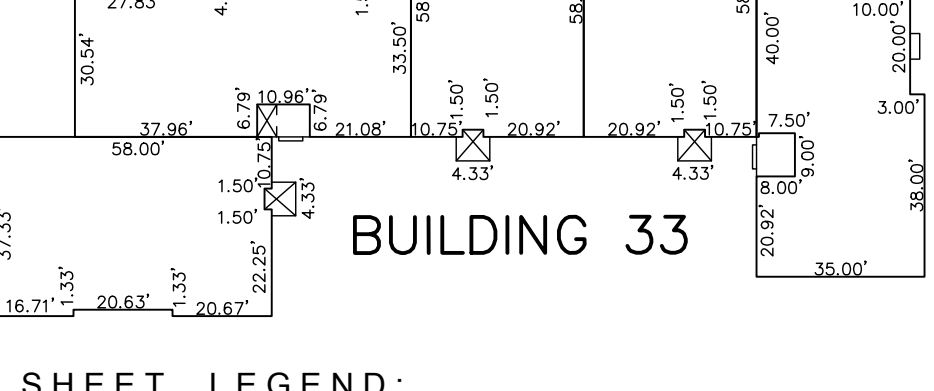
BUILDING 8,11,18,20 & 22



BUILDING 30

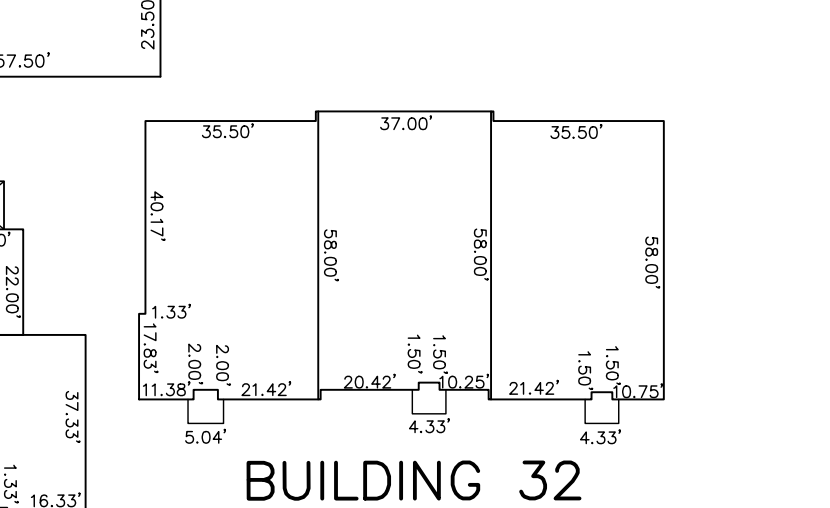
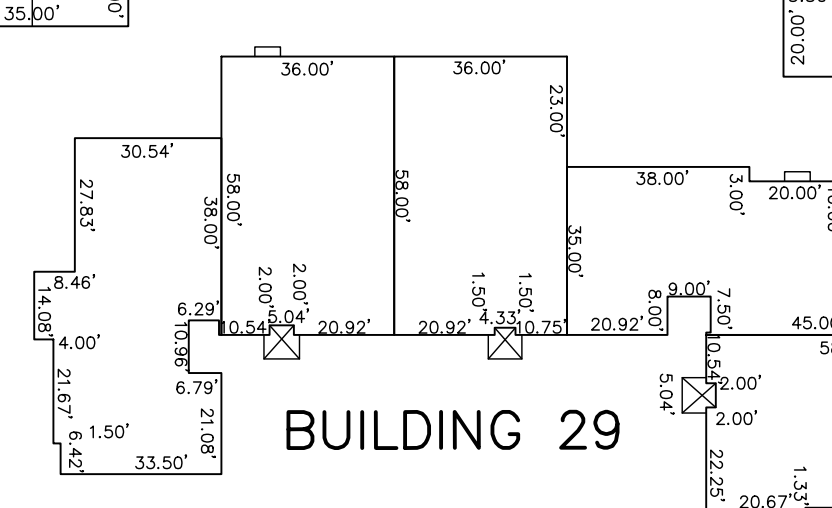
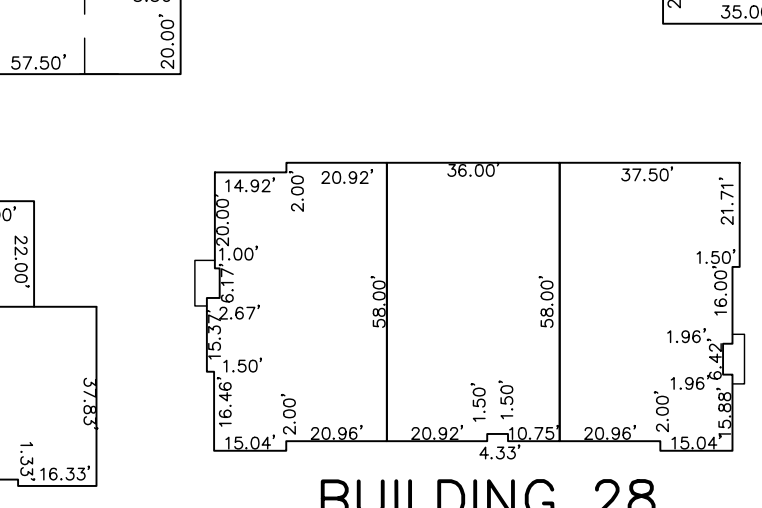
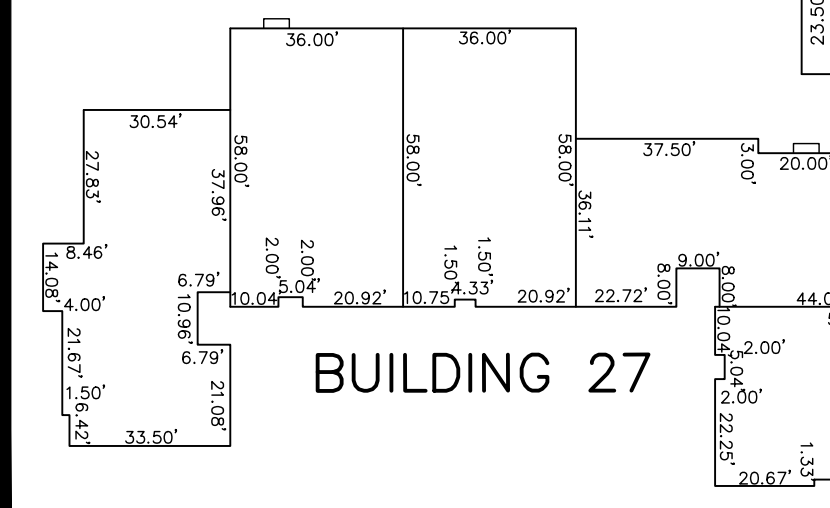


BUILDING 33



DETAIL SHEET LEGEND:

- 1000 BLOCK NUMBER
- BLOCK LIMIT
- MUNICIPAL BOUNDARY
- COUNTY BOUNDARY
- (T) TOTAL DIMENSION
- (S) SCALED DIMENSION
- (D) DEED DIMENSION



TAX MAP
READINGTON TOWNSHIP
 HUNTERDON COUNTY, NEW JERSEY
 SCALE: 1"=100' NOVEMBER 2018
 PAMELA L. MATHEWS, P.E., L.S.
 VAN CLEEF ENGINEERING ASSOCIATES
 32 BROWER LANE, HILLSBOROUGH, NJ 08844

SHEET 8.03

SHEET 9.04

SHEET 4.02



DETAIL SHEET LEGEND:

1000

BLOCK NUMBER

4

LOT NUMBER

BLOCK LIMIT

MUNICIPAL BOUNDARY

COUNTY BOUNDARY

(T)

TOTAL DIMENSION

(S)

SCALED DIMENSION

(D)

DEED DIMENSION

NOTES:

THIS MAP HAS BEEN DRAWN USING COMPUTER AIDED DRAFTING/DESIGN (CADD) AND IS A DIGITAL COPY OF THE TAX MAP ORIGINALLY PREPARED BY FRANK W. BOHREN, C.E., DATED MARCH 1, 1984. THE ORIGINAL APPROVED MAP IS ON FILE IN THE OFFICE OF THE MUNICIPAL CLERKS OFFICE.

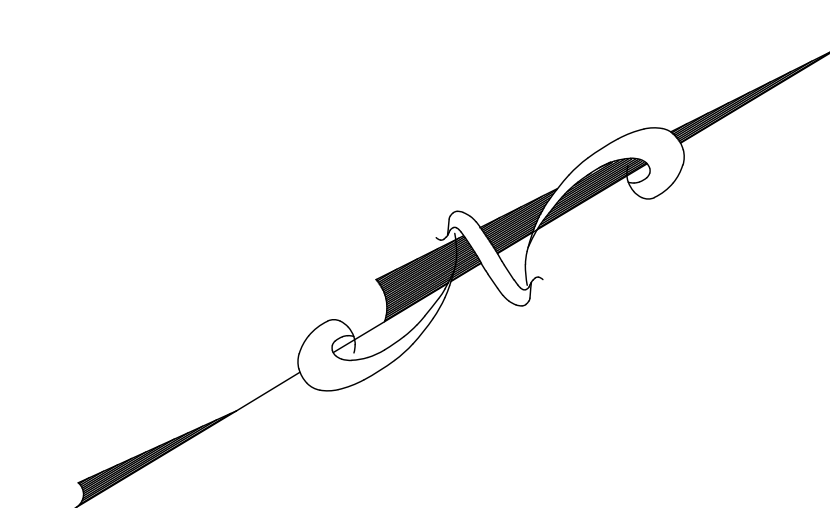
REVISIONS		
DATE	L.S. NAME	L.S. No.

SHEET 8.05

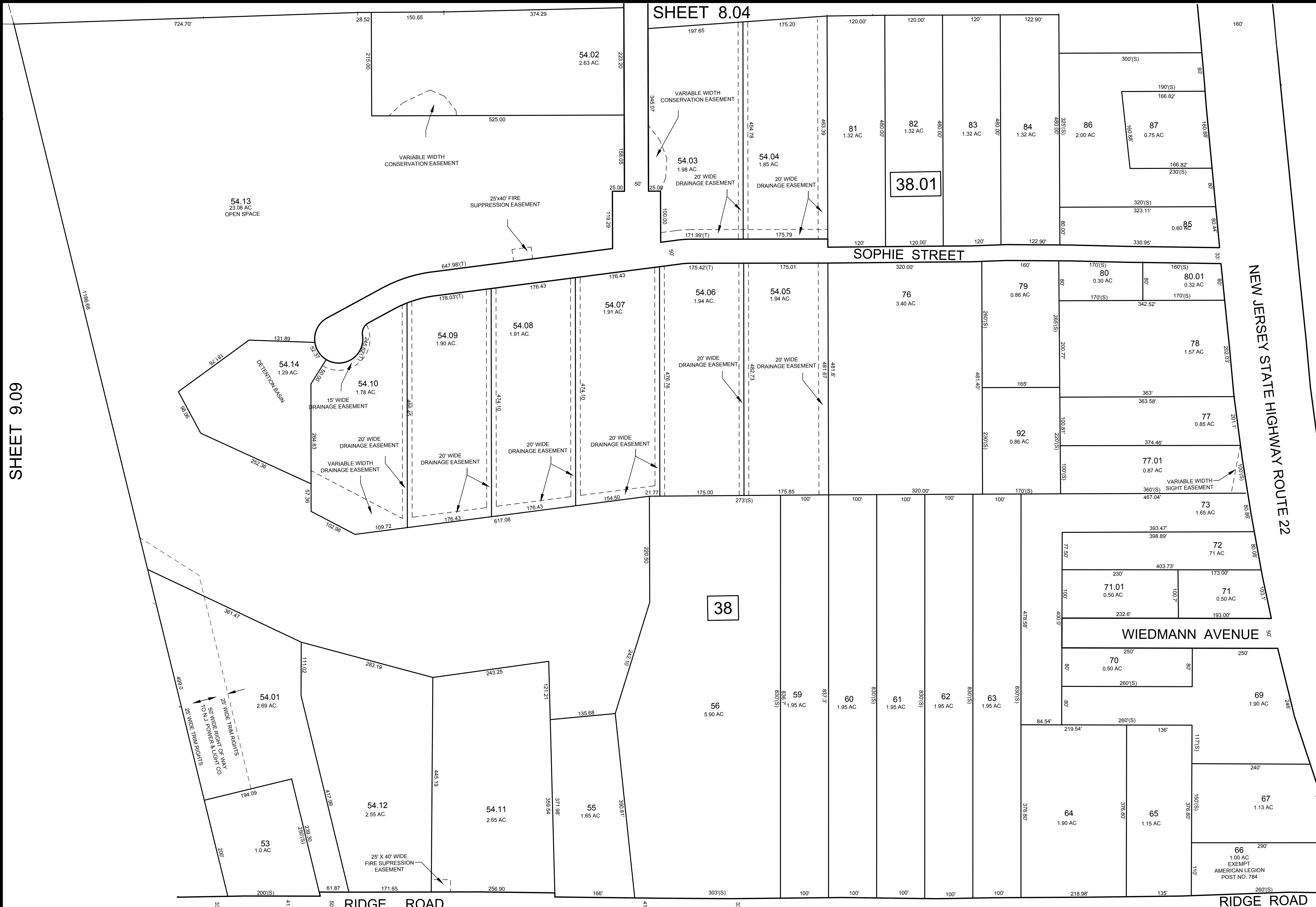
TAX MAP
 READINGTON TOWNSHIP
 HUNTERDON COUNTY, NEW JERSEY
 SCALE: 1"=100' NOVEMBER 2018

PAMELA L. MATHEWS, P.E., L.S.
 VAN CLEEF ENGINEERING ASSOCIATES
 32 BROWER LANE, HILLSBOROUGH, NJ 08844

REVISIONS		
DATE	L.S. NAME	L.S. No.



SHEET 8.04



SHEET 9.09

SHEET 4.02

DETAIL SHEET LEGEND:

1000	BLOCK NUMBER
4	LOT NUMBER
—	BLOCK LIMIT
— · — · —	MUNICIPAL BOUNDARY
— · — · —	COUNTY BOUNDARY
(T)	TOTAL DIMENSION
(S)	SCALED DIMENSION
(D)	DEED DIMENSION

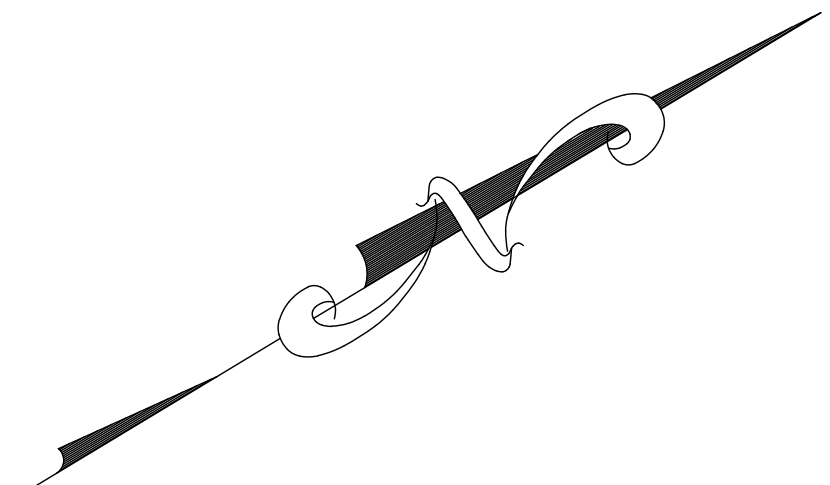
NOTES:

THIS MAP HAS BEEN DRAWN USING COMPUTER AIDED DRAFTING/DESIGN (CADD/D) AND IS A DIGITAL COPY OF THE TAX MAP ORIGINALLY PREPARED BY FRANK W. BOHREN, C.E., DATED MARCH 1, 1964. THE ORIGINAL APPROVED MAP IS ON FILE IN THE OFFICE OF THE MUNICIPAL CLERKS OFFICE.

SHEET 8.06

TAX MAP
 READINGTON TOWNSHIP
 HUNTERDON COUNTY, NEW JERSEY
 SCALE: 1"=100' NOVEMBER 2018
 PAMELA L. MATHEWS, P.E., L.S.
 VAN CLEEF ENGINEERING ASSOCIATES
 32 BROWER LANE, HILLSBOROUGH, NJ 08844

REVISIONS		
DATE	L.S. NAME	L.S. No.



SHEET 9.10

SHEET 5

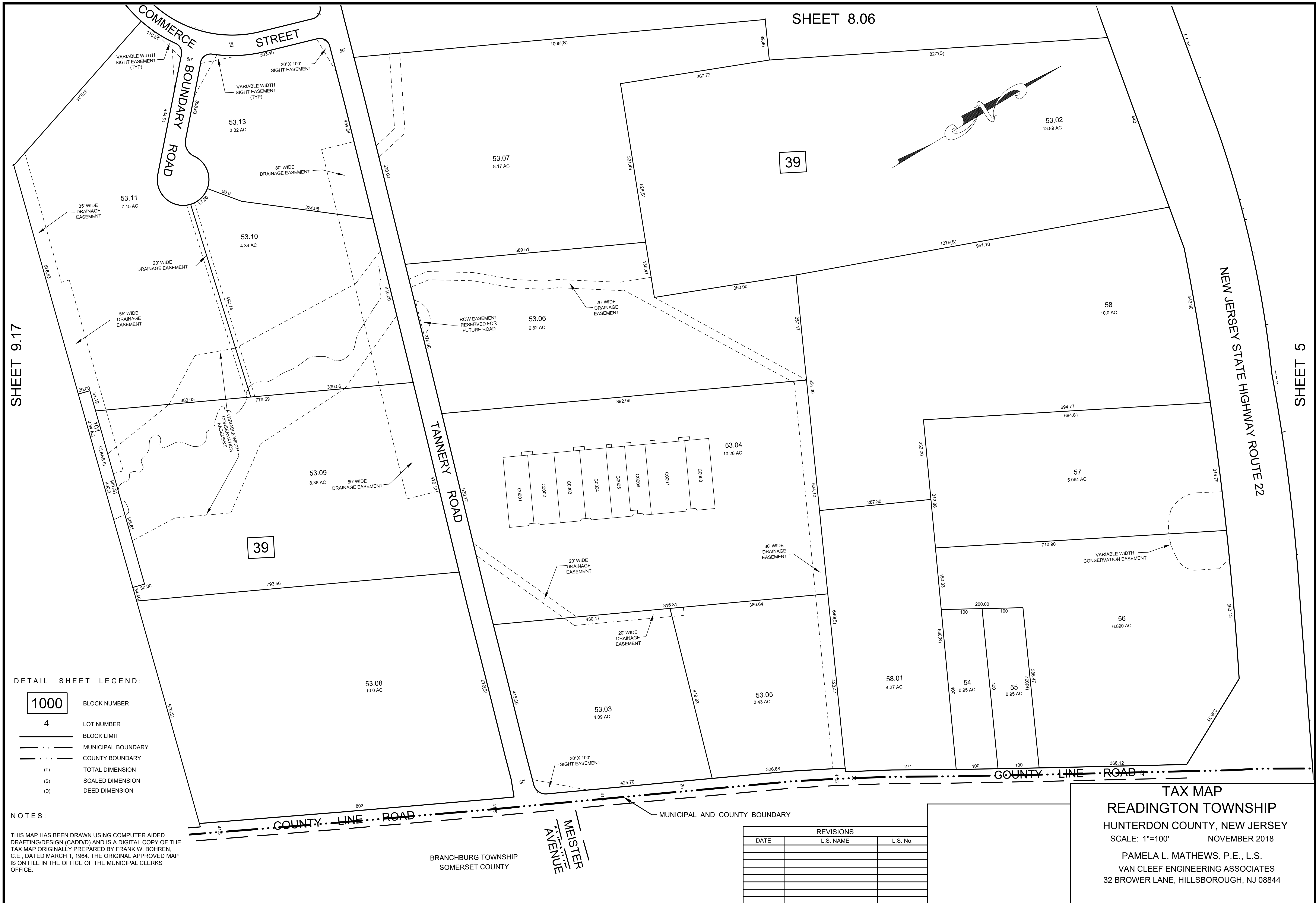
DETAIL SHEET LEGEND:

- 1000 BLOCK NUMBER
- 4 LOT NUMBER
- BLOCK LIMIT
- - - MUNICIPAL BOUNDARY
- - - COUNTY BOUNDARY
- (T) TOTAL DIMENSION
- (S) SCALED DIMENSION
- (D) DEED DIMENSION

NOTES:

THIS MAP HAS BEEN DRAWN USING COMPUTER AIDED DRAFTING/DESIGN (CADD/D) AND IS A DIGITAL COPY OF THE TAX MAP ORIGINALLY PREPARED BY FRANK W. BOHREN, C.E., DATED MARCH 1, 1964. THE ORIGINAL APPROVED MAP IS ON FILE IN THE OFFICE OF THE MUNICIPAL CLERKS OFFICE.

TAX MAP
READINGTON TOWNSHIP
 HUNTERDON COUNTY, NEW JERSEY
 SCALE: 1"=100' NOVEMBER 2018
 PAMELA L. MATHEWS, P.E., L.S.
 VAN CLEEF ENGINEERING ASSOCIATES
 32 BROWER LANE, HILLSBOROUGH, NJ 08844



SHEET 9.17

5 SHEETS

DETAIL SHEET LEGEND:

- 1000 BLOCK NUMBER
- 4** LOT NUMBER
- BLOCK LIMIT
- - - MUNICIPAL BOUNDARY
- - - COUNTY BOUNDARY
- (T) TOTAL DIMENSION
- (S) SCALED DIMENSION
- (D) DEED DIMENSION

NOTES:

THIS MAP HAS BEEN DRAWN USING COMPUTER AIDED DRAFTING/DESIGN (CADD/D) AND IS A DIGITAL COPY OF THE TAX MAP ORIGINALLY PREPARED BY FRANK W. BOHREN, C.E., DATED MARCH 1, 1964. THE ORIGINAL APPROVED MAP IS ON FILE IN THE OFFICE OF THE MUNICIPAL CLERKS OFFICE.

BRANCHBURG TOWNSHIP
SOMERSET COUNTY

MEISTER
AVENUE

REVISIONS		
DATE	L.S. NAME	L.S. No.

TAX MAP
READINGTON TOWNSHIP
 HUNTERDON COUNTY, NEW JERSEY
 SCALE: 1"=100' NOVEMBER 2018
 PAMELA L. MATHEWS, P.E., L.S.
 VAN CLEEF ENGINEERING ASSOCIATES
 32 BROWER LANE, HILLSBOROUGH, NJ 08844



SHEET 7.11

SHEET 7.10

SHEET 9.01

SHEET 9.02

SHEET 9.03

SHEET 8.02

DETAIL SHEET LEGEND:

- 1000 BLOCK NUMBER
- 4 LOT NUMBER
- BLOCK LIMIT
- MUNICIPAL BOUNDARY
- COUNTY BOUNDARY
- (T) TOTAL DIMENSION
- (S) SCALED DIMENSION
- (D) DEED DIMENSION

NOTES:

THIS MAP HAS BEEN DRAWN USING COMPUTER AIDED DRAFTING/DESIGN (CADD/D) AND IS A DIGITAL COPY OF THE TAX MAP ORIGINALLY PREPARED BY FRANK W. BOHREN, C.E., DATED MARCH 1, 1964. THE ORIGINAL APPROVED MAP IS ON FILE IN THE OFFICE OF THE MUNICIPAL CLERKS OFFICE.

REVISIONS		
DATE	L.S. NAME	L.S. No.

TAX MAP
READINGTON TOWNSHIP
 HUNTERDON COUNTY, NEW JERSEY
 SCALE: 1"=100' NOVEMBER 2018
 PAMELA L. MATHEWS, P.E., L.S.
 VAN CLEEF ENGINEERING ASSOCIATES
 32 BROWER LANE, HILLSBOROUGH, NJ 08844



SCHOOL ROAD

WOODLAND WAY

OAKLAND DRIVE

SHEET 7.13

SHEET 9.06

DETAIL SHEET LEGEND:

- 1000 BLOCK NUMBER
- 4 LOT NUMBER
- BLOCK LIMIT
- MUNICIPAL BOUNDARY
- COUNTY BOUNDARY
- (T) TOTAL DIMENSION
- (S) SCALED DIMENSION
- (D) DEED DIMENSION

43

47

30
0.42 AC
EXHIBIT
TO READINGTON
TOWNSHIP PRESERVED
OPEN SPACE

NOTES:

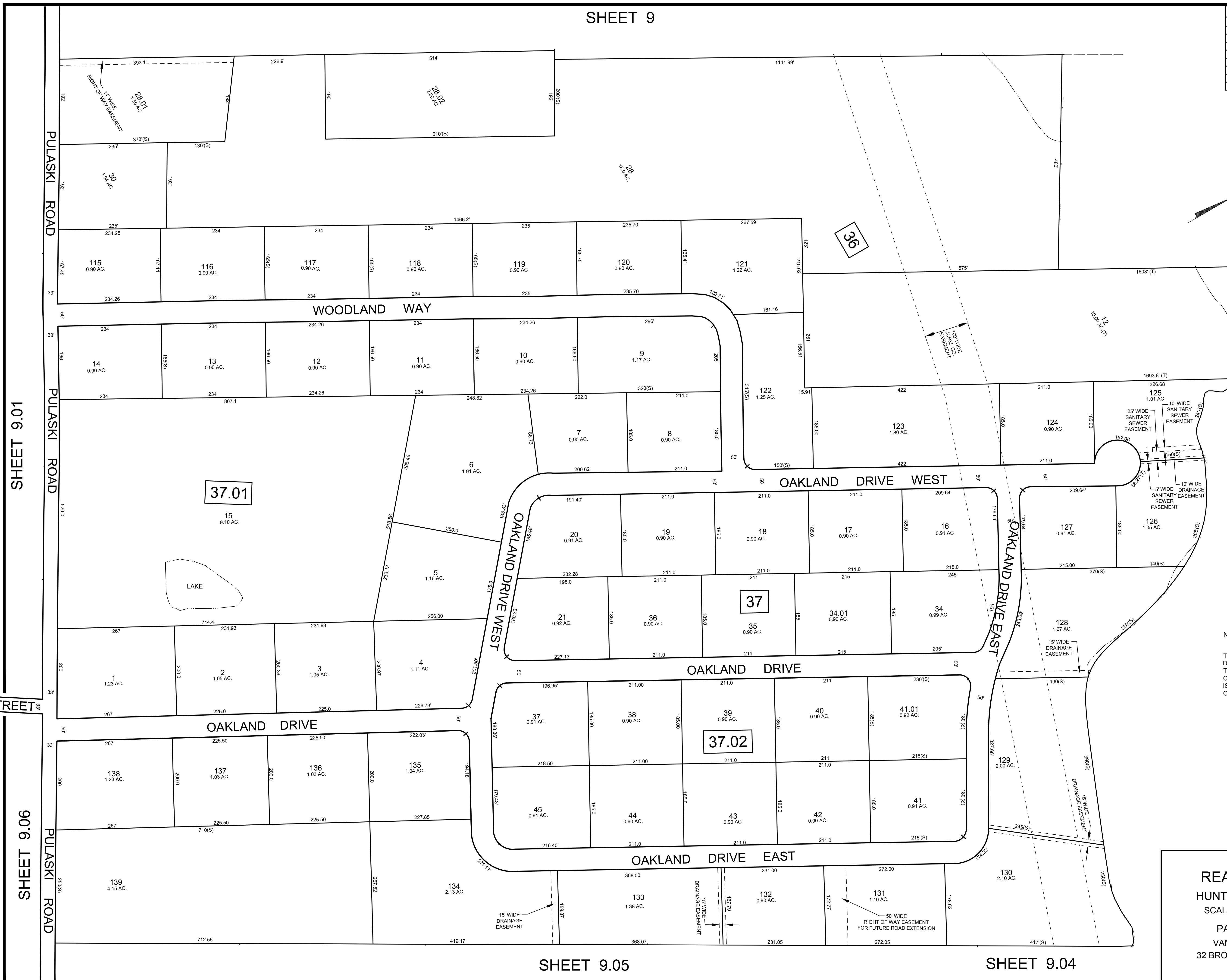
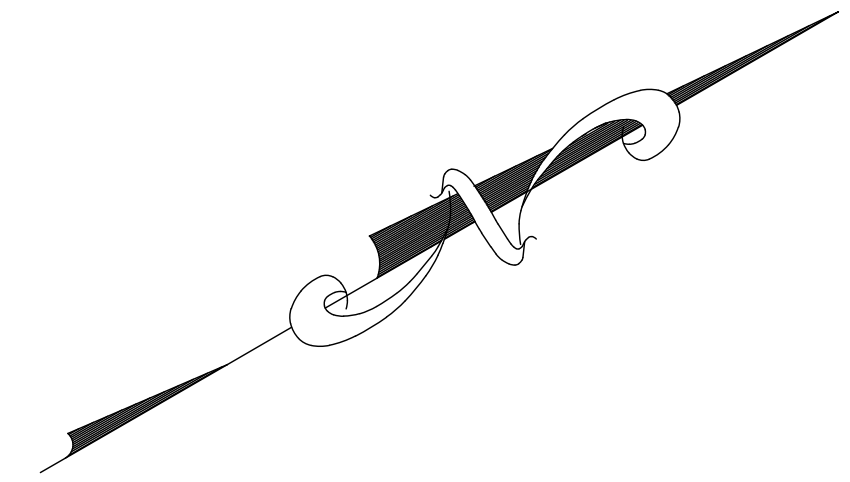
THIS MAP HAS BEEN DRAWN USING COMPUTER AIDED DRAFTING/DESIGN (CADD/D) AND IS A DIGITAL COPY OF THE TAX MAP ORIGINALLY PREPARED BY FRANK W. BOHREN, C.E., DATED MARCH 1, 1964. THE ORIGINAL APPROVED MAP IS ON FILE IN THE OFFICE OF THE MUNICIPAL CLERKS OFFICE.

REVISIONS		
DATE	L.S. NAME	L.S. No.

TAX MAP
READINGTON TOWNSHIP
 HUNTERDON COUNTY, NEW JERSEY
 SCALE: 1"=100' NOVEMBER 2018
 PAMELA L. MATHEWS, P.E., L.S.
 VAN CLEEF ENGINEERING ASSOCIATES
 32 BROWER LANE, HILLSBOROUGH, NJ 08844

SHEET 9

REVISIONS		
DATE	L.S. NAME	L.S. No.



DETAIL SHEET LEGEND:

- 1000 BLOCK NUMBER
- 4 LOT NUMBER
- BLOCK LIMIT
- MUNICIPAL BOUNDARY
- COUNTY BOUNDARY
- (T) TOTAL DIMENSION
- (S) SCALED DIMENSION
- (D) DEED DIMENSION

NOTES:

THIS MAP HAS BEEN DRAWN USING COMPUTER AIDED DRAFTING/DESIGN (CADD) AND IS A DIGITAL COPY OF THE TAX MAP ORIGINALLY PREPARED BY FRANK W. BOHREN, C.E., DATED MARCH 1, 1964. THE ORIGINAL APPROVED MAP IS ON FILE IN THE OFFICE OF THE MUNICIPAL CLERKS OFFICE.

TAX MAP
READINGTON TOWNSHIP
 HUNTERDON COUNTY, NEW JERSEY
 SCALE: 1"=100' NOVEMBER 2018
 PAMELA L. MATHEWS, P.E., L.S.
 VAN CLEEF ENGINEERING ASSOCIATES
 32 BROWER LANE, HILLSBOROUGH, NJ 08844

SHEET 9.01

SHEET 9.03

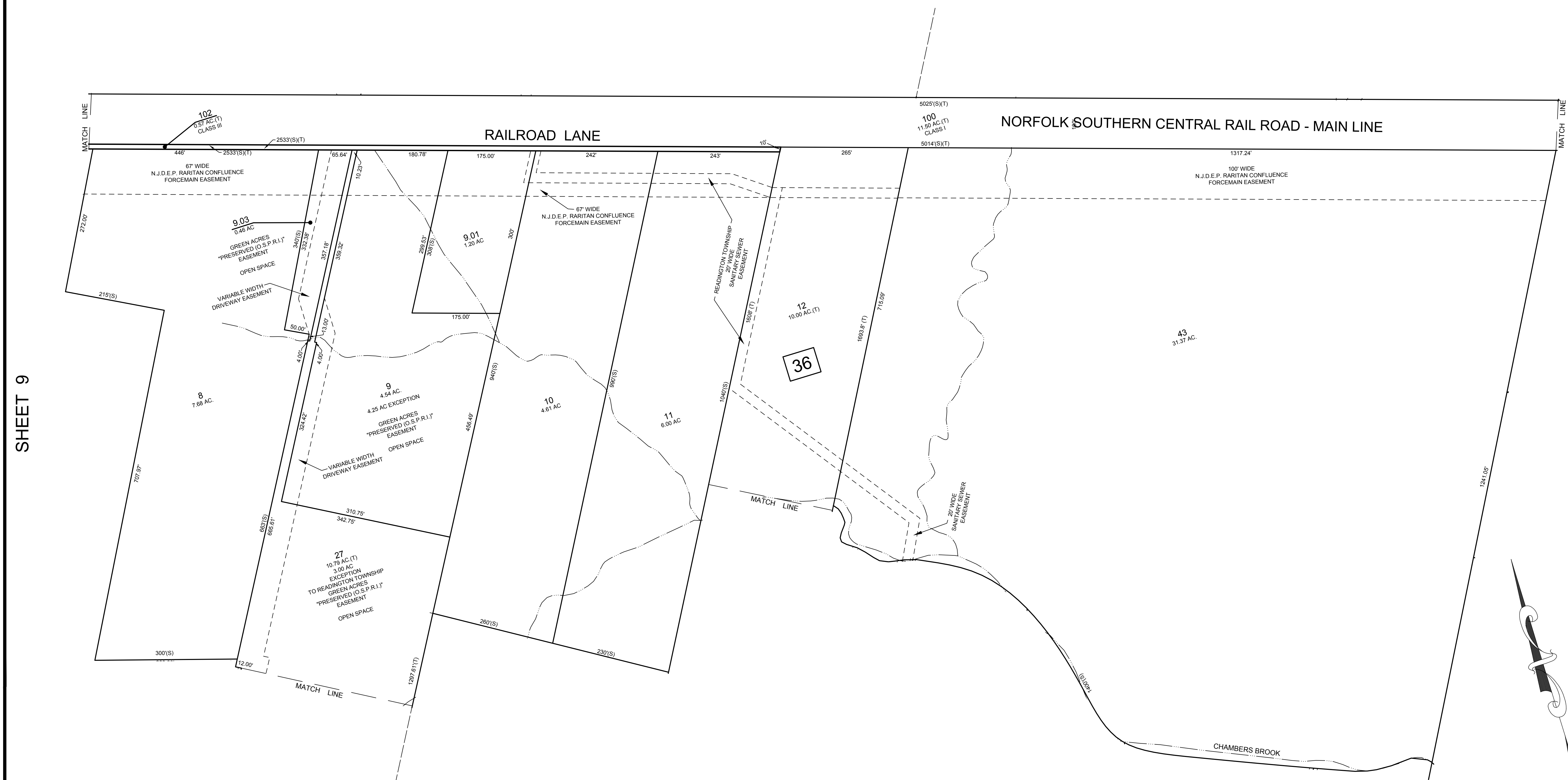
42ND STREET

SHEET 9.06

SHEET 9.05

SHEET 9.04

REVISIONS		
DATE	L.S. NAME	L.S. No.



SHEET 9

SHEET 9.04

DETAIL SHEET LEGEND:

- 1000 BLOCK NUMBER
- 4 LOT NUMBER
- BLOCK LIMIT
- MUNICIPAL BOUNDARY
- COUNTY BOUNDARY
- (T) TOTAL DIMENSION
- (S) SCALED DIMENSION
- (D) DEED DIMENSION

NOTES:

THIS MAP HAS BEEN DRAWN USING COMPUTER AIDED DRAFTING/DESIGN (CADD/D) AND IS A DIGITAL COPY OF THE TAX MAP ORIGINALLY PREPARED BY FRANK W. BOHREN, C.E., DATED MARCH 1, 1964. THE ORIGINAL APPROVED MAP IS ON FILE IN THE OFFICE OF THE MUNICIPAL CLERKS OFFICE.

TAX MAP
READINGTON TOWNSHIP
 HUNTERDON COUNTY, NEW JERSEY
 SCALE: 1"=100' NOVEMBER 2018
 PAMELA L. MATHEWS, P.E., L.S.
 VAN CLEEF ENGINEERING ASSOCIATES
 32 BROWER LANE, HILLSBOROUGH, NJ 08844


SHEET 9.02

SHEET 9.03

REVISIONS		
DATE	L.S. NAME	L.S. No.

SHEET 9.05

SHEET 8.04



DETAIL SHEET LEGEND:

- 1000 BLOCK NUMBER
- 4 LOT NUMBER
- BLOCK LIMIT
- MUNICIPAL BOUNDARY
- COUNTY BOUNDARY
- (T) TOTAL DIMENSION
- (S) SCALED DIMENSION
- (D) DEED DIMENSION

NOTES:


THIS MAP HAS BEEN DRAWN USING COMPUTER AIDED DRAFTING/DESIGN (CADD/D) AND IS A DIGITAL COPY OF THE TAX MAP ORIGINALLY PREPARED BY FRANK W. BOHREN, C.E., DATED MARCH 1, 1964. THE ORIGINAL APPROVED MAP IS ON FILE IN THE OFFICE OF THE MUNICIPAL CLERKS OFFICE.

TAX MAP
READINGTON TOWNSHIP
 HUNTERDON COUNTY, NEW JERSEY
 SCALE: 1"=100' NOVEMBER 2018
 PAMELA L. MATHEWS, P.E., L.S.
 VAN CLEEF ENGINEERING ASSOCIATES
 32 BROWER LANE, HILLSBOROUGH, NJ 08844

SHEET 9.09

SHEET 9.02

REVISIONS		
DATE	L.S. NAME	L.S. No.



SHEET 9.06

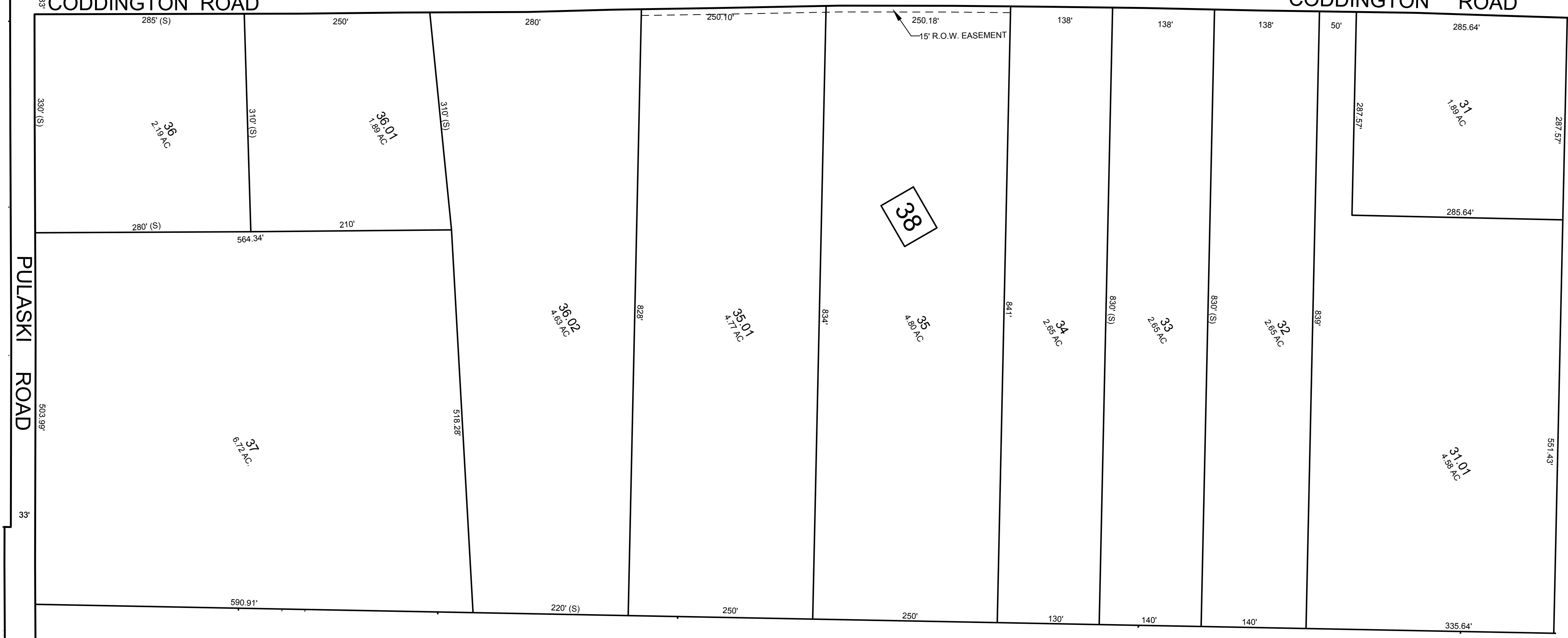
SUYDAM STREET



SHEET 9.07

CODDINGTON ROAD

CODDINGTON ROAD



PULASKI ROAD

DETAIL SHEET LEGEND:

1000	BLOCK NUMBER
4	LOT NUMBER
—	BLOCK LIMIT
— · — · —	MUNICIPAL BOUNDARY
— · — · — · — · —	COUNTY BOUNDARY
(T)	TOTAL DIMENSION
(S)	SCALED DIMENSION
(D)	DEED DIMENSION

NOTES:

THIS MAP HAS BEEN DRAWN USING COMPUTER AIDED DRAFTING/DESIGN (CADD/D) AND IS A DIGITAL COPY OF THE TAX MAP ORIGINALLY PREPARED BY FRANK W. BOHREN, C.E., DATED MARCH 1, 1964. THE ORIGINAL APPROVED MAP IS ON FILE IN THE OFFICE OF THE MUNICIPAL CLERKS OFFICE.

SHEET 9.04


SHEET 9.08

TAX MAP
READINGTON TOWNSHIP
 HUNTERDON COUNTY, NEW JERSEY
 SCALE: 1"=100' NOVEMBER 2018
 PAMELA L. MATHEWS, P.E., L.S.
 VAN CLEEF ENGINEERING ASSOCIATES
 32 BROWER LANE, HILLSBOROUGH, NJ 08844

SHEET 10.06

SHEET 9.01

REVISIONS		
DATE	L.S. NAME	L.S. No.



SHEET 12

SHEET 9.02

SHEET 9.05



DETAIL SHEET LEGEND:

- 1000 BLOCK NUMBER
- 4 LOT NUMBER
- BLOCK LIMIT
- · · · MUNICIPAL BOUNDARY
- · · · COUNTY BOUNDARY
- (T) TOTAL DIMENSION
- (S) SCALED DIMENSION
- (D) DEED DIMENSION

NOTES:

THIS MAP HAS BEEN DRAWN USING COMPUTER AIDED DRAFTING/DESIGN (CADD/D) AND IS A DIGITAL COPY OF THE TAX MAP ORIGINALLY PREPARED BY FRANK W. BOHREN, C.E., DATED MARCH 1, 1964. THE ORIGINAL APPROVED MAP IS ON FILE IN THE OFFICE OF THE MUNICIPAL CLERKS OFFICE.

SHEET 9.07

TAX MAP
READINGTON TOWNSHIP
 HUNTERDON COUNTY, NEW JERSEY
 SCALE: 1"=100' NOVEMBER 2018

PAMELA L. MATHEWS, P.E., L.S.
 VAN CLEEF ENGINEERING ASSOCIATES
 32 BROWER LANE, HILLSBOROUGH, NJ 08844

SHEET 9.06

REVISIONS		
DATE	L.S. NAME	L.S. No.




SHEET 12.01

SHEET 12.03

SHEET 9.05

SHEET 9.08



DETAIL SHEET LEGEND:

1000	BLOCK NUMBER
4	LOT NUMBER
—	BLOCK LIMIT
---	MUNICIPAL BOUNDARY
----	COUNTY BOUNDARY
(T)	TOTAL DIMENSION
(S)	SCALED DIMENSION
(D)	DEED DIMENSION


NOTES:
 THIS MAP HAS BEEN DRAWN USING COMPUTER AIDED DRAFTING/DESIGN (CADD/D) AND IS A DIGITAL COPY OF THE TAX MAP ORIGINALLY PREPARED BY FRANK W. BOHREN, C.E., DATED MARCH 1, 1984. THE ORIGINAL APPROVED MAP IS ON FILE IN THE OFFICE OF THE MUNICIPAL CLERKS OFFICE.

TAX MAP
READINGTON TOWNSHIP
 HUNTERDON COUNTY, NEW JERSEY
 SCALE: 1"=100' NOVEMBER 2018
 PAMELA L. MATHEWS, P.E., L.S.
 VAN CLEEF ENGINEERING ASSOCIATES
 32 BROWER LANE, HILLSBOROUGH, NJ 08844

SHEET 9.13

SHEET 9.05

REVISIONS		
DATE	L.S. NAME	L.S. No.



DETAIL SHEET LEGEND:

- 1000 BLOCK NUMBER
- 4 LOT NUMBER
- BLOCK LIMIT
- - - MUNICIPAL BOUNDARY
- · · COUNTY BOUNDARY
- (T) TOTAL DIMENSION
- (S) SCALED DIMENSION
- (D) DEED DIMENSION

NOTES:

THIS MAP HAS BEEN DRAWN USING COMPUTER AIDED DRAFTING/DESIGN (CADD/D) AND IS A DIGITAL COPY OF THE TAX MAP ORIGINALLY PREPARED BY FRANK W. BOHREN, C.E., DATED MARCH 1, 1964. THE ORIGINAL APPROVED MAP IS ON FILE IN THE OFFICE OF THE MUNICIPAL CLERKS OFFICE.

TAX MAP
READINGTON TOWNSHIP
 HUNTERDON COUNTY, NEW JERSEY
 SCALE: 1"=100' NOVEMBER 2018
 PAMELA L. MATHEWS, P.E., L.S.
 VAN CLEEF ENGINEERING ASSOCIATES
 32 BROWER LANE, HILLSBOROUGH, NJ 08844

SHEET 9.07

SHEET 9.13

SHEET 9.09

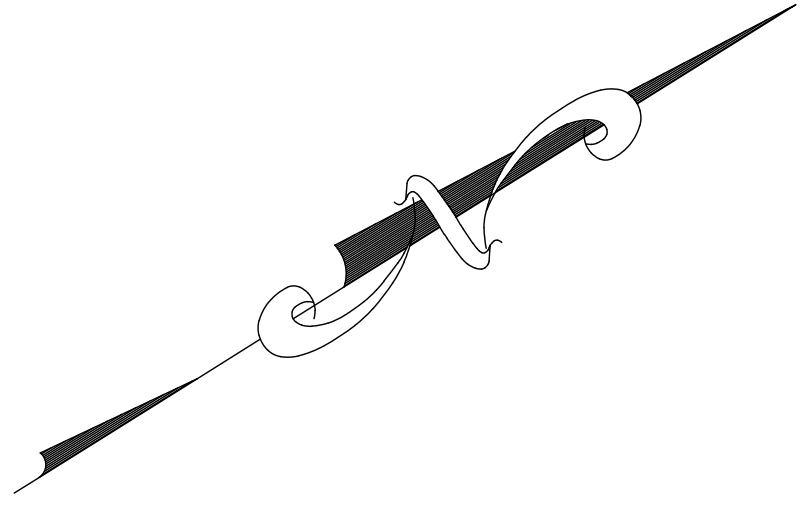
SHEET 9.12

SHEET 9.11

REVISIONS		
DATE	L.S. NAME	L.S. No.

NOTES:

THIS MAP HAS BEEN DRAWN USING COMPUTER AIDED DRAFTING/DESIGN (CADD/D) AND IS A DIGITAL COPY OF THE TAX MAP ORIGINALLY PREPARED BY FRANK W. BOHREN, C.E., DATED MARCH 1, 1964. THE ORIGINAL APPROVED MAP IS ON FILE IN THE OFFICE OF THE MUNICIPAL CLERKS OFFICE.



SHEET 9.08

SHEET 9.04

SHEET 8.05

SHEET 9.11

SHEET 9.10

DETAIL SHEET LEGEND:

1000	BLOCK NUMBER
4	LOT NUMBER
—	BLOCK LIMIT
---	MUNICIPAL BOUNDARY
----	COUNTY BOUNDARY
(T)	TOTAL DIMENSION
(S)	SCALED DIMENSION
(D)	DEED DIMENSION

TAX MAP
READINGTON TOWNSHIP
 HUNTERDON COUNTY, NEW JERSEY
 SCALE: 1"=100' NOVEMBER 2018

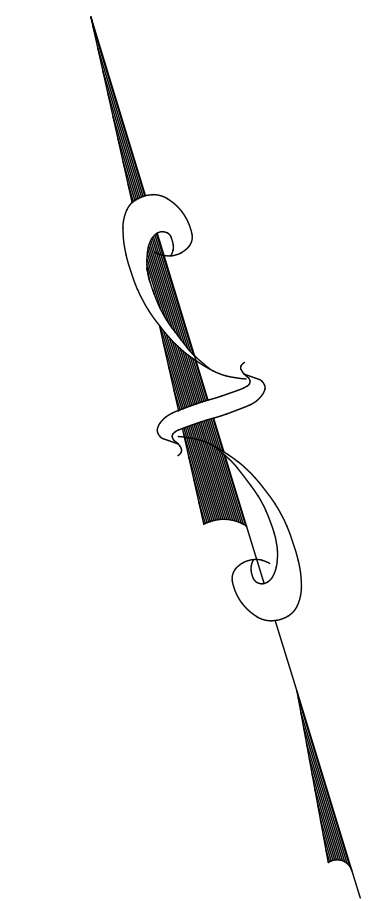
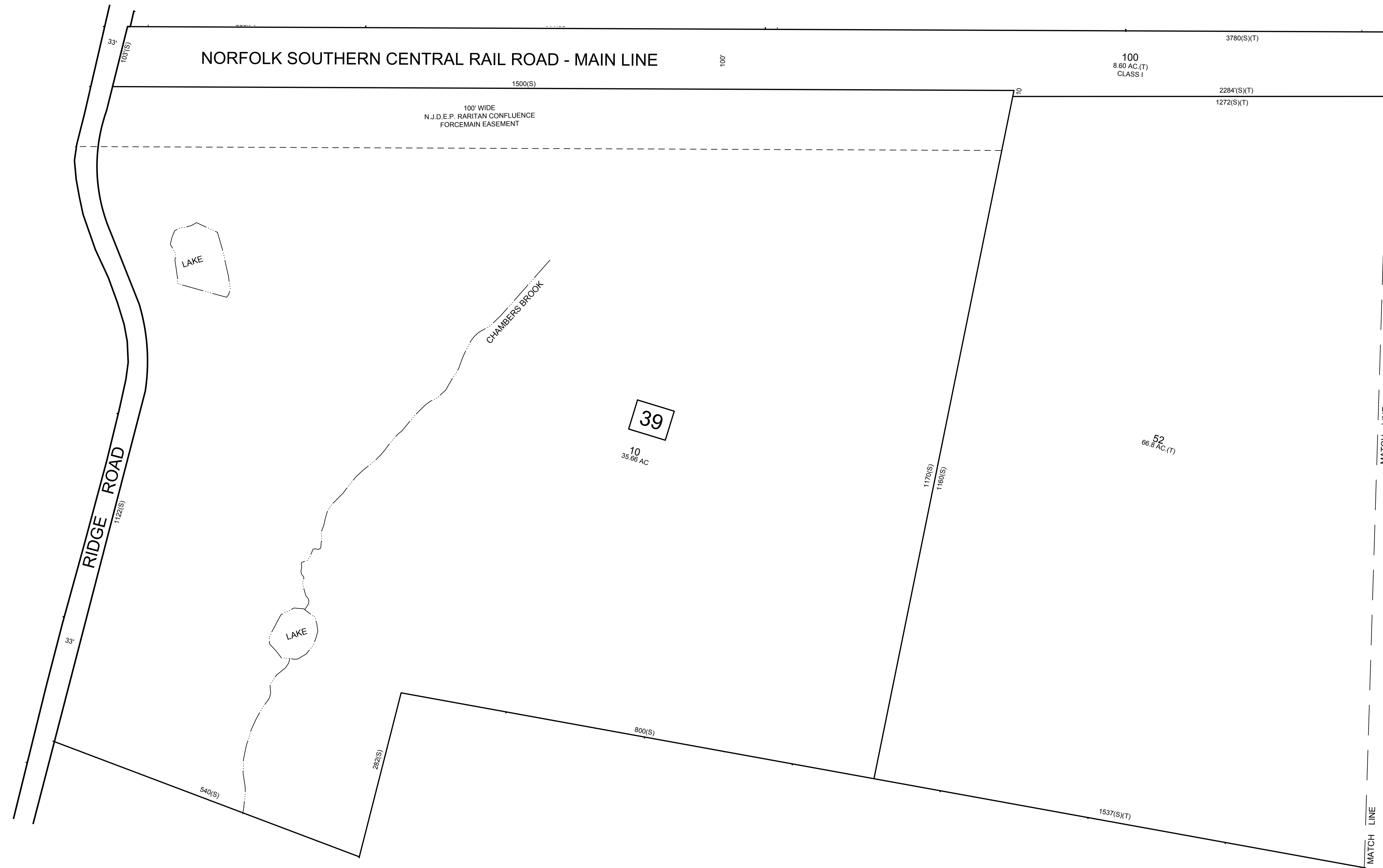
PAMELA L. MATHEWS, P.E., L.S.
 VAN CLEEF ENGINEERING ASSOCIATES
 32 BROWER LANE, HILLSBOROUGH, NJ 08844

REVISIONS		
DATE	L.S. NAME	L.S. No.

SHEET 8.06

SHEET 9.09

SHEET 9.17



DETAIL SHEET LEGEND:

- 1000 BLOCK NUMBER
- 4 LOT NUMBER
- BLOCK LIMIT
- - - MUNICIPAL BOUNDARY
- - - COUNTY BOUNDARY
- (T) TOTAL DIMENSION
- (S) SCALED DIMENSION
- (D) DEED DIMENSION

NOTES:

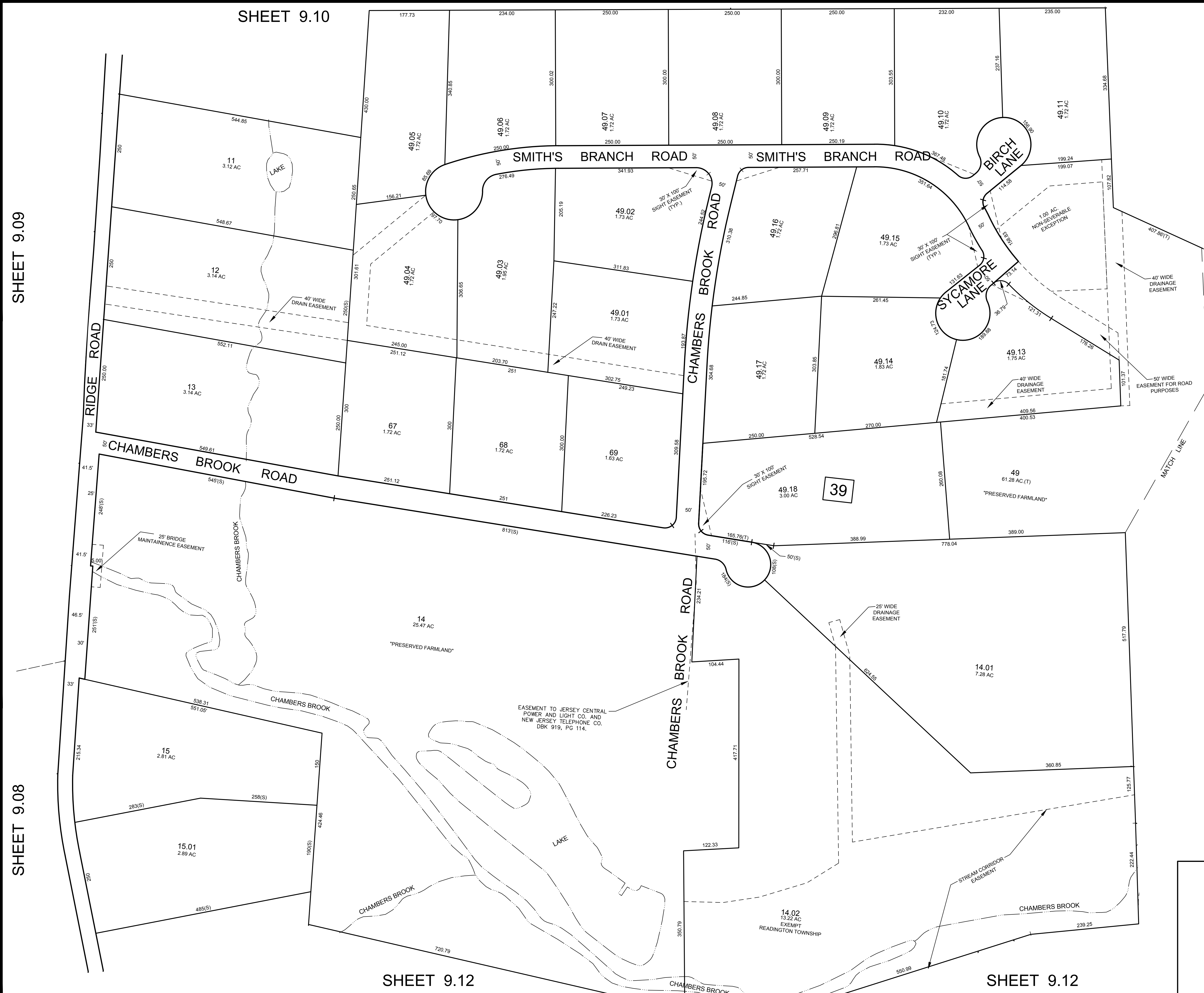
THIS MAP HAS BEEN DRAWN USING COMPUTER AIDED DRAFTING/DESIGN (CADD/D) AND IS A DIGITAL COPY OF THE TAX MAP ORIGINALLY PREPARED BY FRANK W. BOHREN, C.E., DATED MARCH 1, 1964. THE ORIGINAL APPROVED MAP IS ON FILE IN THE OFFICE OF THE MUNICIPAL CLERKS OFFICE.

TAX MAP
READINGTON TOWNSHIP
 HUNTERDON COUNTY, NEW JERSEY
 SCALE: 1"=100' NOVEMBER 2018
 PAMELA L. MATHEWS, P.E., L.S.
 VAN CLEEF ENGINEERING ASSOCIATES
 32 BROWER LANE, HILLSBOROUGH, NJ 08844

SHEET 9.11

SHEET 9.10

REVISIONS		
DATE	L.S. NAME	L.S. No.

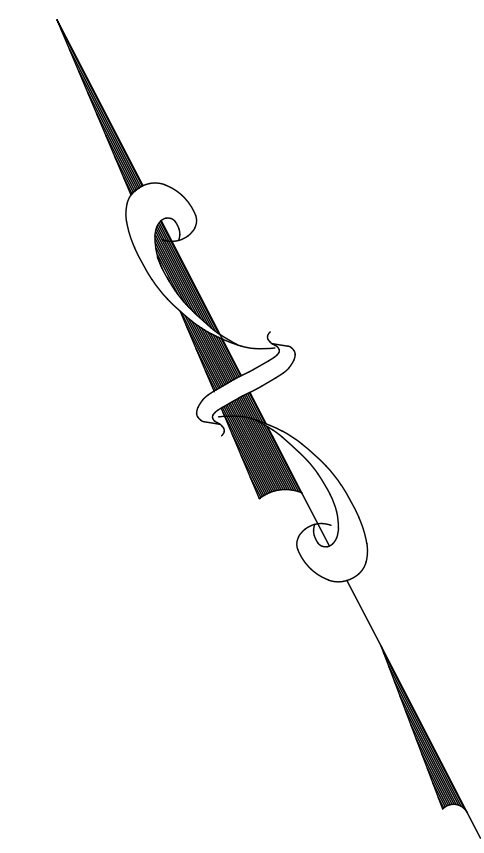


SHEET 9.09

SHEET 9.08

SHEET 9.17

SHEET 9.16



DETAIL SHEET LEGEND:

- 1000 BLOCK NUMBER
- 4** LOT NUMBER
- BLOCK LIMIT
- MUNICIPAL BOUNDARY
- COUNTY BOUNDARY
- (T) TOTAL DIMENSION
- (S) SCALED DIMENSION
- (D) DEED DIMENSION

NOTES:

THIS MAP HAS BEEN DRAWN USING COMPUTER AIDED DRAFTING/DESIGN (CADD/D) AND IS A DIGITAL COPY OF THE TAX MAP ORIGINALLY PREPARED BY FRANK W. BOHREN, C.E., DATED MARCH 1, 1964. THE ORIGINAL APPROVED MAP IS ON FILE IN THE OFFICE OF THE MUNICIPAL CLERKS OFFICE.

TAX MAP
READINGTON TOWNSHIP
 HUNTERDON COUNTY, NEW JERSEY
 SCALE: 1"=100' NOVEMBER 2018
 PAMELA L. MATHEWS, P.E., L.S.
 VAN CLEEF ENGINEERING ASSOCIATES
 32 BROWER LANE, HILLSBOROUGH, NJ 08844

SHEET 9.12

SHEET 9.12

REVISIONS		
DATE	L.S. NAME	L.S. No.

SHEET 9.11

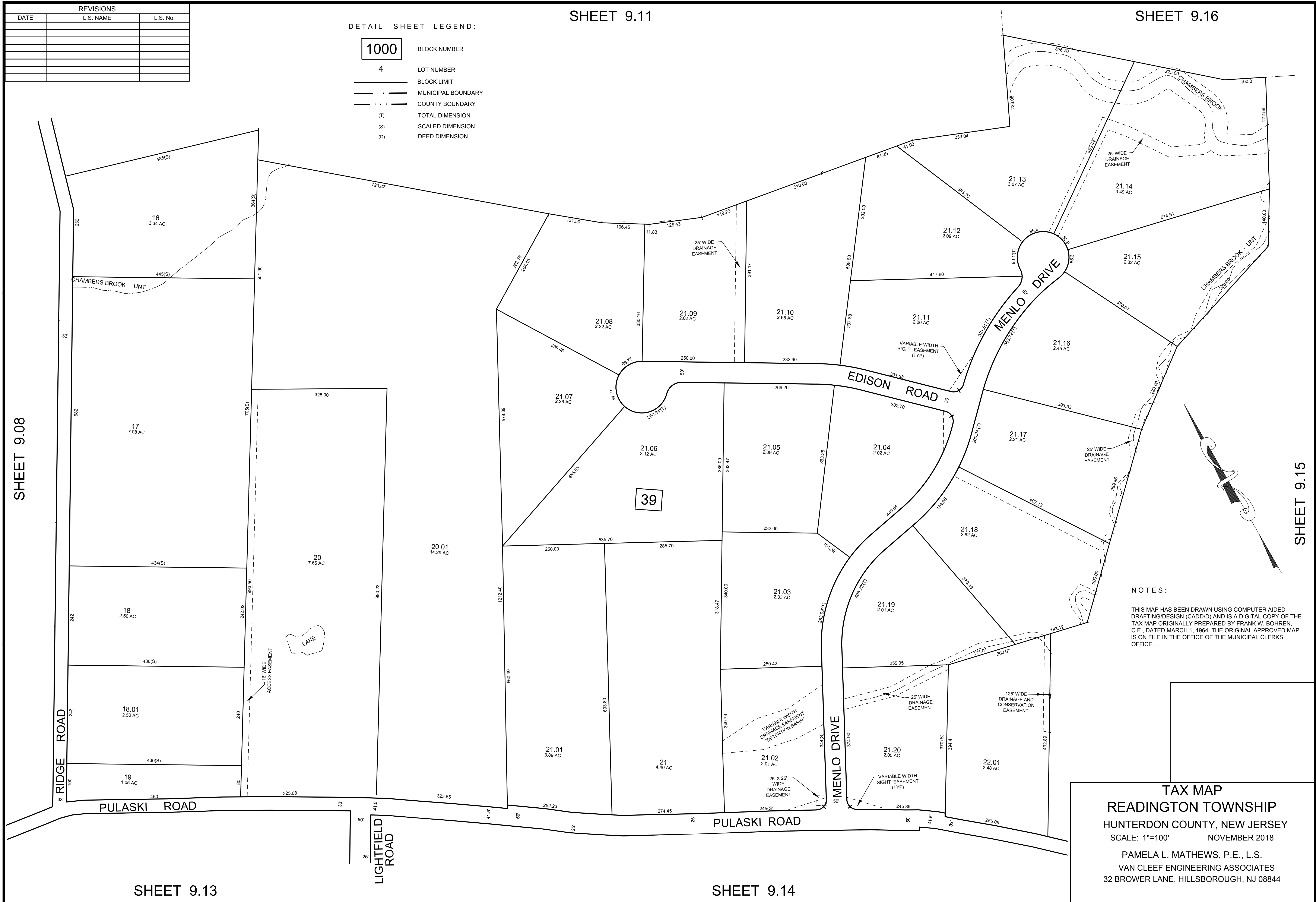
SHEET 9.16

DETAIL SHEET LEGEND:

- 1000 BLOCK NUMBER
- 4 LOT NUMBER
- BLOCK LIMIT
- - - MUNICIPAL BOUNDARY
- - - COUNTY BOUNDARY
- (T) TOTAL DIMENSION
- (S) SCALED DIMENSION
- (D) DEED DIMENSION

SHEET 9.08

SHEET 9.15



NOTES:

THIS MAP HAS BEEN DRAWN USING COMPUTER AIDED DRAFTING/DESIGN (CADD/D) AND IS A DIGITAL COPY OF THE TAX MAP ORIGINALLY PREPARED BY FRANK W. BOHREN, C.E., DATED MARCH 1, 1964. THE ORIGINAL APPROVED MAP IS ON FILE IN THE OFFICE OF THE MUNICIPAL CLERKS OFFICE.

TAX MAP
READINGTON TOWNSHIP
 HUNTERDON COUNTY, NEW JERSEY
 SCALE: 1"=100' NOVEMBER 2018

PAMELA L. MATHEWS, P.E., L.S.
 VAN CLEEF ENGINEERING ASSOCIATES
 32 BROWER LANE, HILLSBOROUGH, NJ 08844

SHEET 9.13

SHEET 9.14

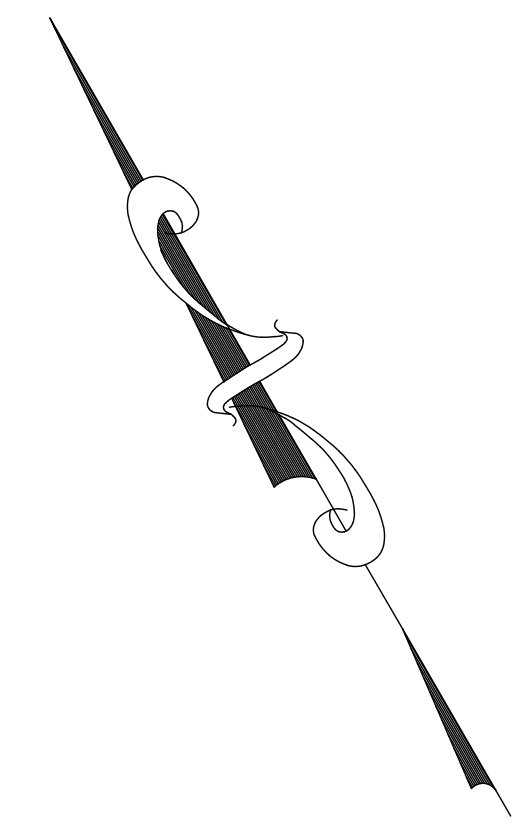
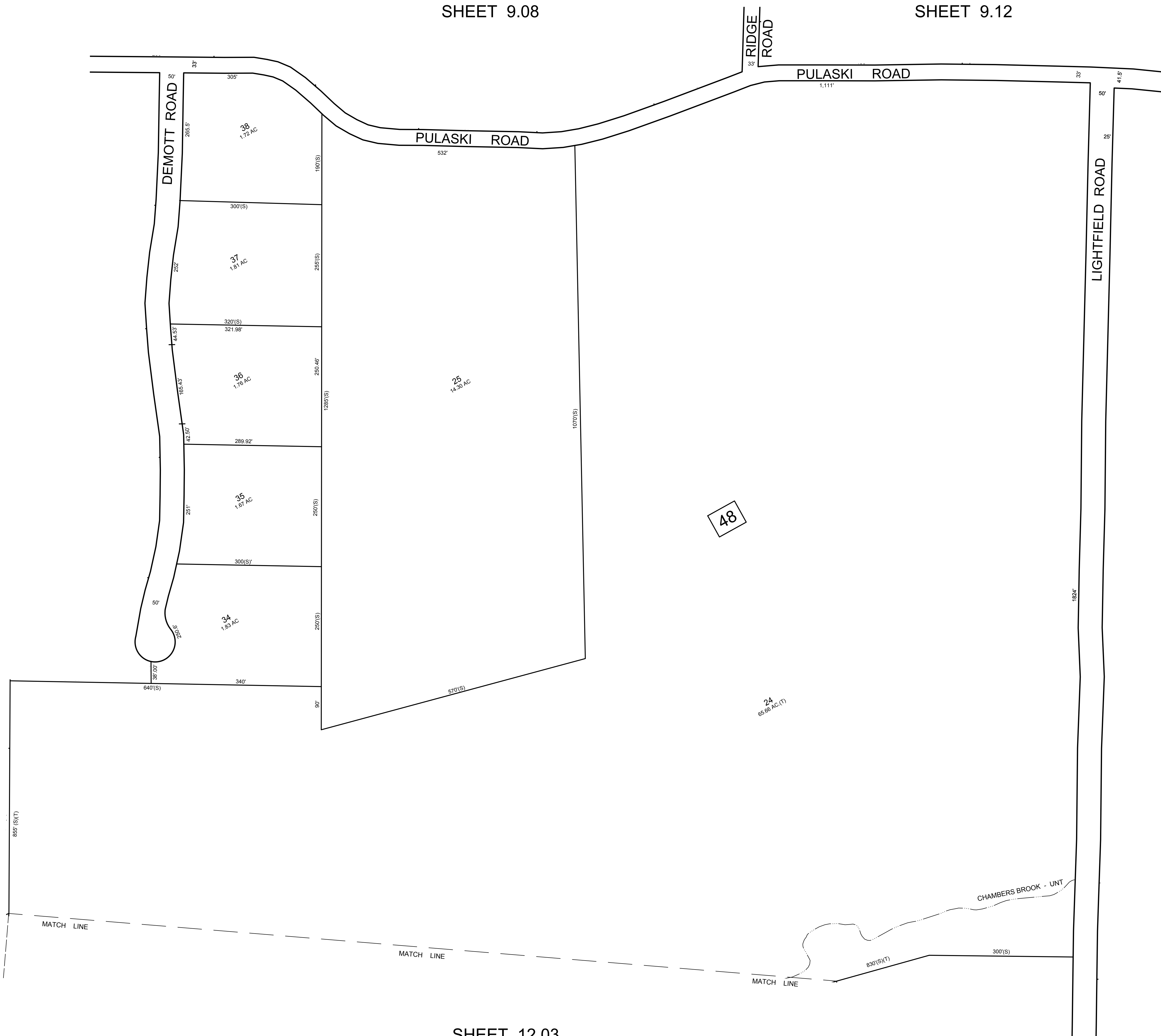
SHEET 9.08

SHEET 9.12

REVISIONS		
DATE	L.S. NAME	L.S. No.

SHEET 9.07

SHEET 9.14



DETAIL SHEET LEGEND:

- 1000 BLOCK NUMBER
- 4 LOT NUMBER
- BLOCK LIMIT
- . . . MUNICIPAL BOUNDARY
- COUNTY BOUNDARY
- (T) TOTAL DIMENSION
- (S) SCALED DIMENSION
- (D) DEED DIMENSION

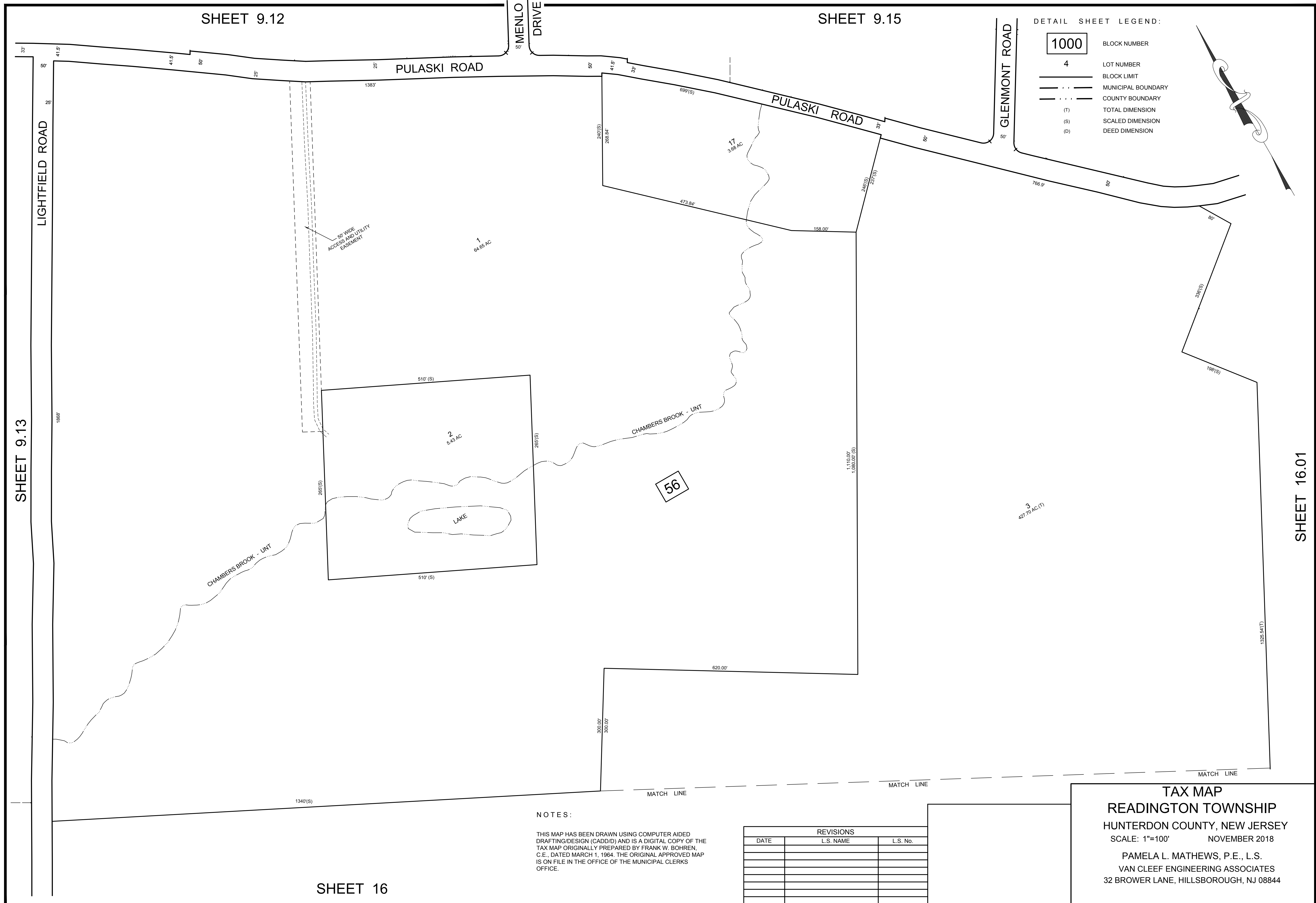
NOTES:

THIS MAP HAS BEEN DRAWN USING COMPUTER AIDED DRAFTING/DESIGN (CADD/D) AND IS A DIGITAL COPY OF THE TAX MAP ORIGINALLY PREPARED BY FRANK W. BOHREN, C.E., DATED MARCH 1, 1964. THE ORIGINAL APPROVED MAP IS ON FILE IN THE OFFICE OF THE MUNICIPAL CLERKS OFFICE.

TAX MAP
READINGTON TOWNSHIP
 HUNTERDON COUNTY, NEW JERSEY
 SCALE: 100' NOVEMBER 2018

PAMELA L. MATHEWS, P.E., L.S.
 VAN CLEEF ENGINEERING ASSOCIATES
 32 BROWER LANE, HILLSBOROUGH, NJ 08844

SHEET 12.03



SHEET 9.12

SHEET 9.15

SHEET 9.13

SHEET 16.01

SHEET 16

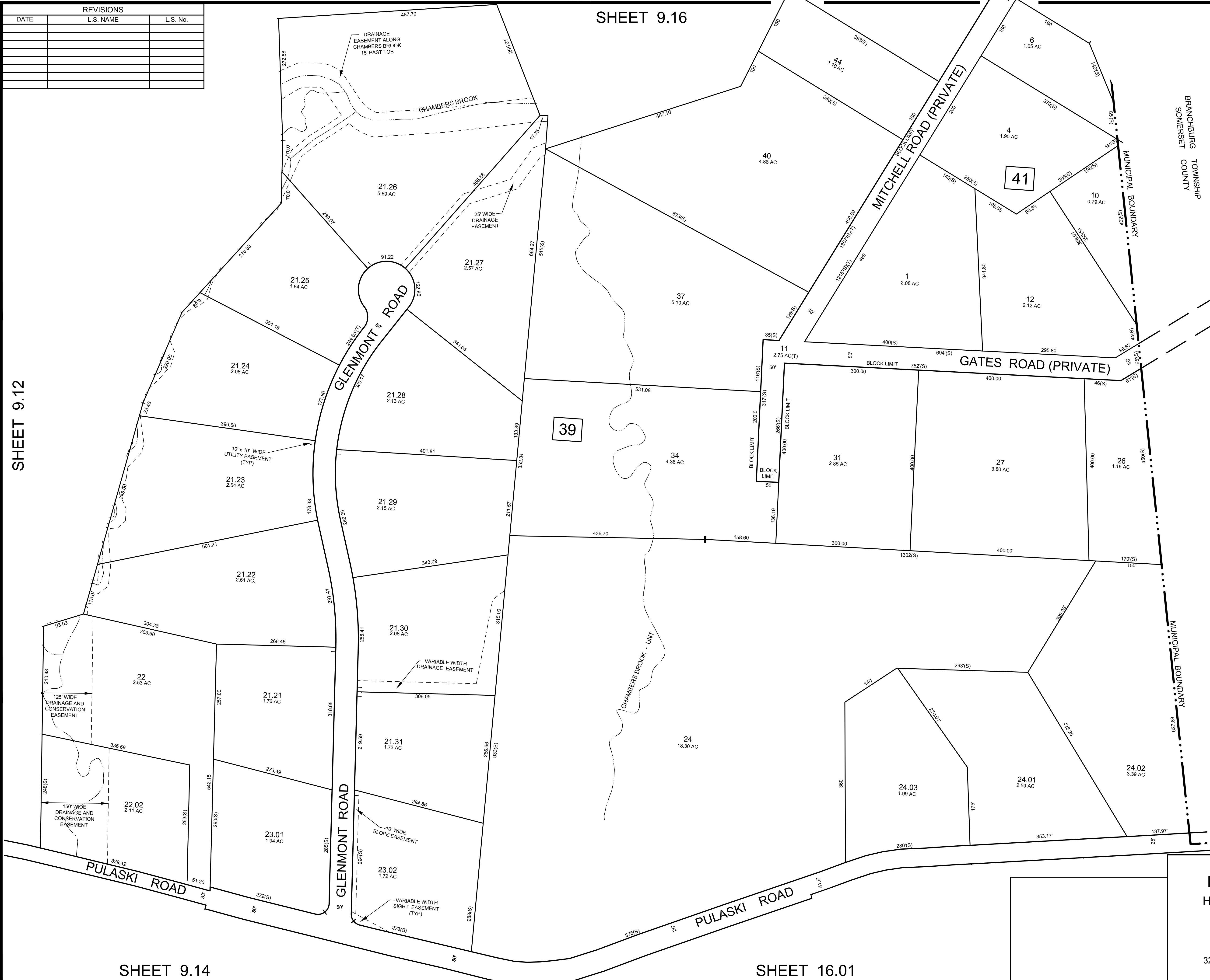
REVISIONS		
DATE	L.S. NAME	L.S. No.

SHEET 9.16

SHEET 9.12

SHEET 9.14

SHEET 16.01



DETAIL SHEET LEGEND:

- 1000 BLOCK NUMBER
- 4 LOT NUMBER
- BLOCK LIMIT
- MUNICIPAL BOUNDARY
- COUNTY BOUNDARY
- (T) TOTAL DIMENSION
- (S) SCALED DIMENSION
- (D) DEED DIMENSION

NOTES:

THIS MAP HAS BEEN DRAWN USING COMPUTER AIDED DRAFTING/DESIGN (CADD/D) AND IS A DIGITAL COPY OF THE TAX MAP ORIGINALLY PREPARED BY FRANK W. BOHREN, C.E., DATED MARCH 1, 1964. THE ORIGINAL APPROVED MAP IS ON FILE IN THE OFFICE OF THE MUNICIPAL CLERKS OFFICE.

TAX MAP
READINGTON TOWNSHIP
 HUNTERDON COUNTY, NEW JERSEY
 SCALE: 1"=100' NOVEMBER 2018
 PAMELA L. MATHEWS, P.E., L.S.
 VAN CLEEF ENGINEERING ASSOCIATES
 32 BROWER LANE, HILLSBOROUGH, NJ 08844

REVISIONS		
DATE	L.S. NAME	L.S. No.

SHEET 9.17

SHEET 9.11

SHEET 9.12

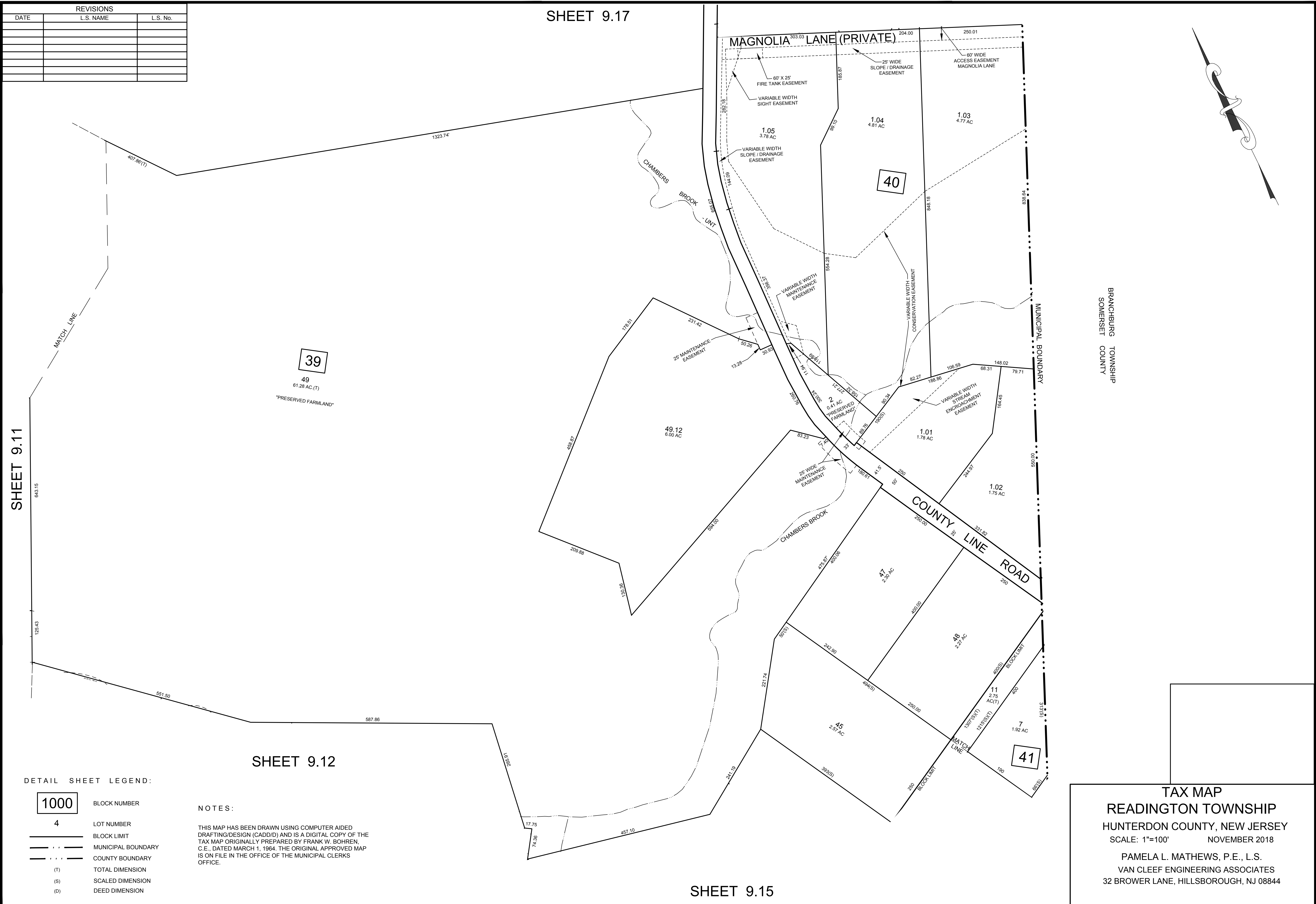
SHEET 9.15

DETAIL SHEET LEGEND:

- 1000 BLOCK NUMBER
- 4 LOT NUMBER
- BLOCK LIMIT
- MUNICIPAL BOUNDARY
- COUNTY BOUNDARY
- (T) TOTAL DIMENSION
- (S) SCALED DIMENSION
- (D) DEED DIMENSION

NOTES:

THIS MAP HAS BEEN DRAWN USING COMPUTER AIDED DRAFTING/DESIGN (CADD) AND IS A DIGITAL COPY OF THE TAX MAP ORIGINALLY PREPARED BY FRANK W. BOHREN, C.E., DATED MARCH 1, 1964. THE ORIGINAL APPROVED MAP IS ON FILE IN THE OFFICE OF THE MUNICIPAL CLERKS OFFICE.

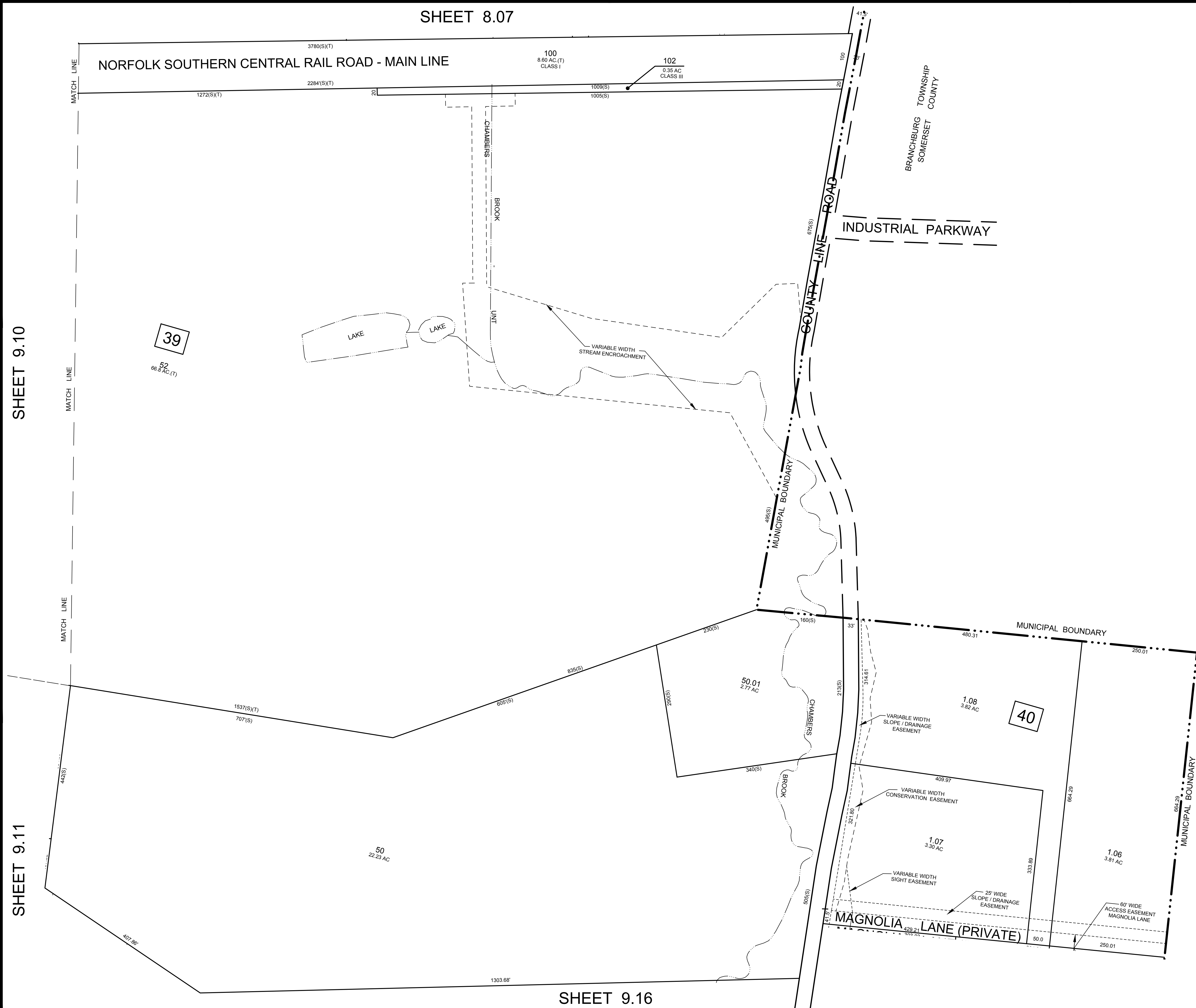


TAX MAP
READINGTON TOWNSHIP
 HUNTERDON COUNTY, NEW JERSEY
 SCALE: 1"=100' NOVEMBER 2018

PAMELA L. MATHEWS, P.E., L.S.
 VAN CLEEF ENGINEERING ASSOCIATES
 32 BROWER LANE, HILLSBOROUGH, NJ 08844

SHEET 8.07

REVISIONS		
DATE	L.S. NAME	L.S. No.



SHEET 9.10

SHEET 9.11

SHEET 9.16

DETAIL SHEET LEGEND:

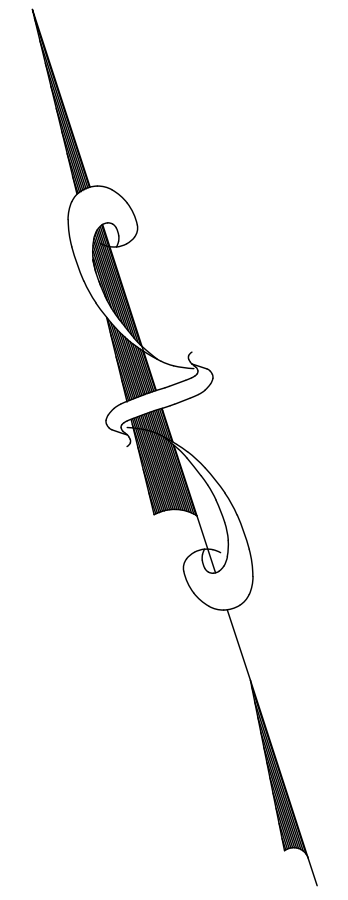
- 1000 BLOCK NUMBER
- 4 LOT NUMBER
- BLOCK LIMIT
- MUNICIPAL BOUNDARY
- COUNTY BOUNDARY
- (T) TOTAL DIMENSION
- (S) SCALED DIMENSION
- (D) DEED DIMENSION

NOTES:

THIS MAP HAS BEEN DRAWN USING COMPUTER AIDED DRAFTING/DESIGN (CADD/D) AND IS A DIGITAL COPY OF THE TAX MAP ORIGINALLY PREPARED BY FRANK W. BOHREN, C.E., DATED MARCH 1, 1964. THE ORIGINAL APPROVED MAP IS ON FILE IN THE OFFICE OF THE MUNICIPAL CLERKS OFFICE.

BRANCHBURG TOWNSHIP
SOMERSET COUNTY

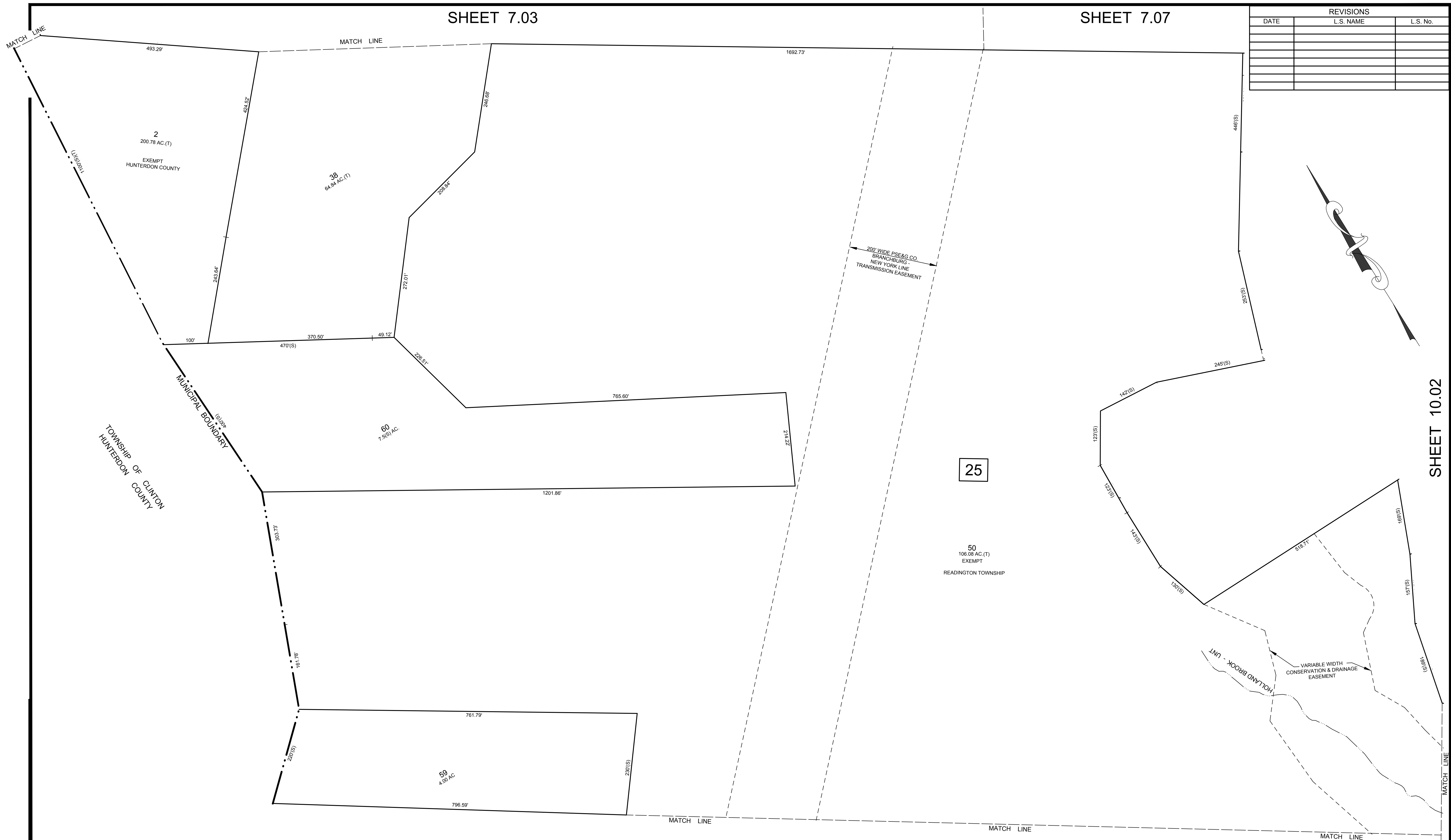
TAX MAP
READINGTON TOWNSHIP
 HUNTERDON COUNTY, NEW JERSEY
 SCALE: 1"=100' NOVEMBER 2018
 PAMELA L. MATHEWS, P.E., L.S.
 VAN CLEEF ENGINEERING ASSOCIATES
 32 BROWER LANE, HILLSBOROUGH, NJ 08844



SHEET 7.03

SHEET 7.07

REVISIONS		
DATE	L.S. NAME	L.S. No.



TOWNSHIP OF CLINTON
HUNTERDON COUNTY

MUNICIPAL BOUNDARY

SHEET 10.02

DETAIL SHEET LEGEND:

- 1000 BLOCK NUMBER
- 4 LOT NUMBER
- BLOCK LIMIT
- - - MUNICIPAL BOUNDARY
- · · COUNTY BOUNDARY
- (T) TOTAL DIMENSION
- (S) SCALED DIMENSION
- (D) DEED DIMENSION

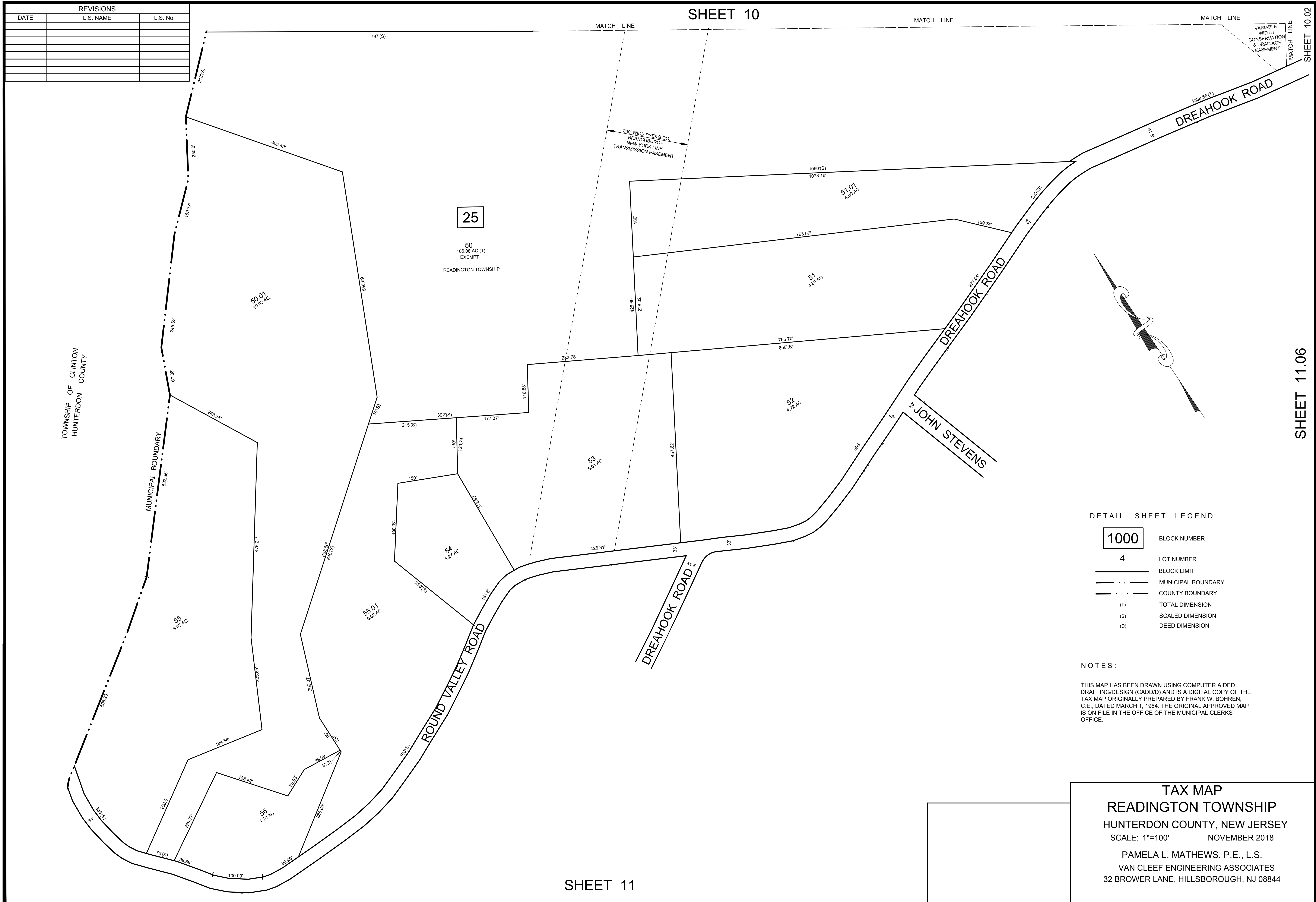
NOTES:

THIS MAP HAS BEEN DRAWN USING COMPUTER AIDED DRAFTING/DESIGN (CADD/D) AND IS A DIGITAL COPY OF THE TAX MAP ORIGINALLY PREPARED BY FRANK W. BOHREN, C.E., DATED MARCH 1, 1964. THE ORIGINAL APPROVED MAP IS ON FILE IN THE OFFICE OF THE MUNICIPAL CLERKS OFFICE.

SHEET 10.01

TAX MAP
READINGTON TOWNSHIP
 HUNTERDON COUNTY, NEW JERSEY
 SCALE: 1"=100' NOVEMBER 2018
 PAMELA L. MATHEWS, P.E., L.S.
 VAN CLEEF ENGINEERING ASSOCIATES
 32 BROWER LANE, HILLSBOROUGH, NJ 08844

REVISIONS		
DATE	L.S. NAME	L.S. No.



SHEET 11.06

DETAIL SHEET LEGEND:

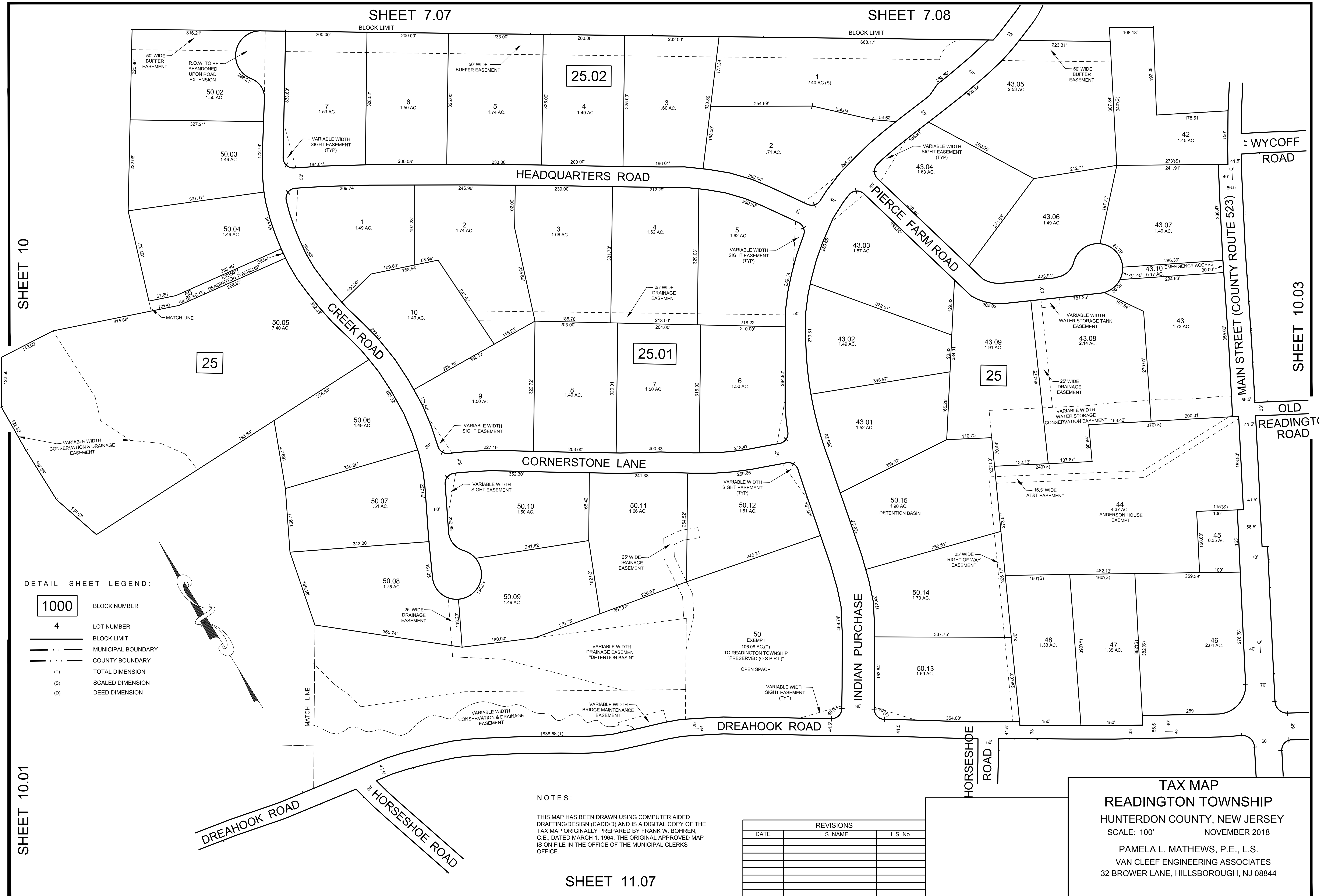
- 1000 BLOCK NUMBER
- 4 LOT NUMBER
- BLOCK LIMIT
- - - MUNICIPAL BOUNDARY
- · · COUNTY BOUNDARY
- (T) TOTAL DIMENSION
- (S) SCALED DIMENSION
- (D) DEED DIMENSION

NOTES:

THIS MAP HAS BEEN DRAWN USING COMPUTER AIDED DRAFTING/DESIGN (CADD/D) AND IS A DIGITAL COPY OF THE TAX MAP ORIGINALLY PREPARED BY FRANK W. BOHREN, C.E., DATED MARCH 1, 1964. THE ORIGINAL APPROVED MAP IS ON FILE IN THE OFFICE OF THE MUNICIPAL CLERKS OFFICE.

TAX MAP
READINGTON TOWNSHIP
 HUNTERDON COUNTY, NEW JERSEY
 SCALE: 1"=100' NOVEMBER 2018
 PAMELA L. MATHEWS, P.E., L.S.
 VAN CLEEF ENGINEERING ASSOCIATES
 32 BROWER LANE, HILLSBOROUGH, NJ 08844

SHEET 11



SHEET 7.07

SHEET 7.08

SHEET 10

SHEET 10.03

SHEET 10.01

25.02

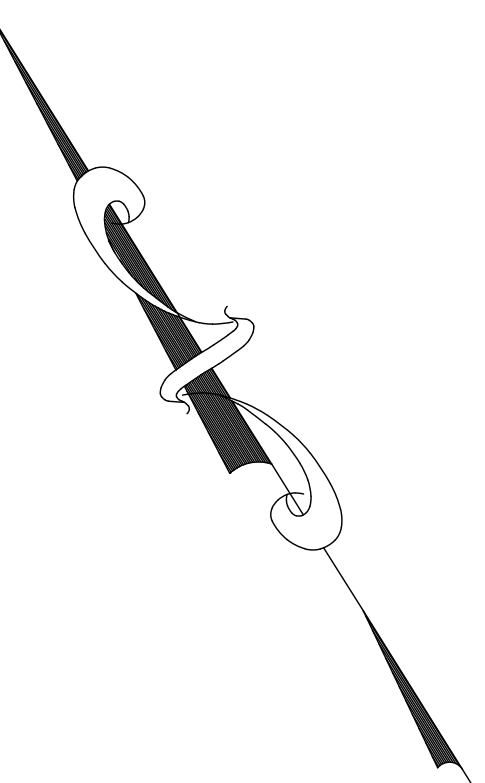
25

25.01

25

DETAIL SHEET LEGEND:

- 1000 BLOCK NUMBER
- LOT NUMBER
- BLOCK LIMIT
- MUNICIPAL BOUNDARY
- COUNTY BOUNDARY
- (T) TOTAL DIMENSION
- (S) SCALED DIMENSION
- (D) DEED DIMENSION



NOTES:

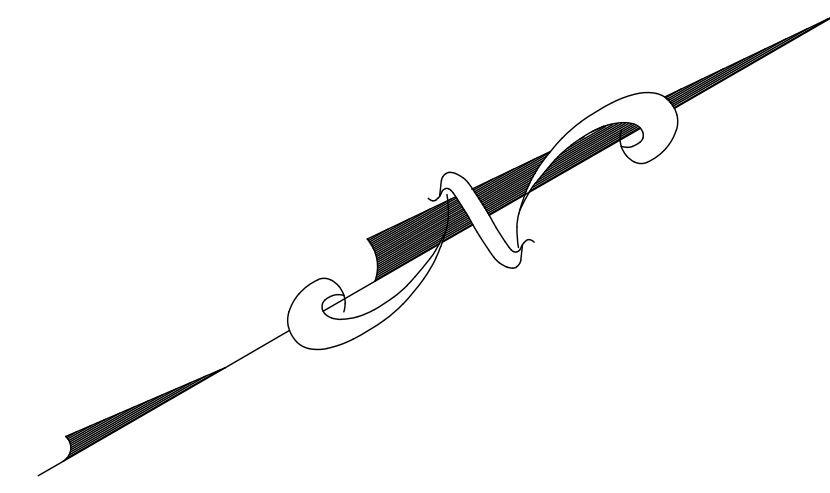
THIS MAP HAS BEEN DRAWN USING COMPUTER AIDED DRAFTING/DESIGN (CADD/D) AND IS A DIGITAL COPY OF THE TAX MAP ORIGINALLY PREPARED BY FRANK W. BOHREN, C.E., DATED MARCH 1, 1964. THE ORIGINAL APPROVED MAP IS ON FILE IN THE OFFICE OF THE MUNICIPAL CLERKS OFFICE.

REVISIONS		
DATE	L.S. NAME	L.S. No.

SHEET 11.07

TAX MAP
READINGTON TOWNSHIP
 HUNTERDON COUNTY, NEW JERSEY
 SCALE: 100' NOVEMBER 2018
 PAMELA L. MATHEWS, P.E., L.S.
 VAN CLEEF ENGINEERING ASSOCIATES
 32 BROWER LANE, HILLSBOROUGH, NJ 08844

REVISIONS		
DATE	L.S. NAME	L.S. No.



SHEET 11.13

SHEET 7.12

SHEET 7.13



DETAIL SHEET LEGEND:


- 1000 BLOCK NUMBER
- 4 LOT NUMBER
- BLOCK LIMIT
- - - MUNICIPAL BOUNDARY
- - - COUNTY BOUNDARY
- (T) TOTAL DIMENSION
- (S) SCALED DIMENSION
- (D) DEED DIMENSION

NOTES:

THIS MAP HAS BEEN DRAWN USING COMPUTER AIDED DRAFTING/DESIGN (CADD/D) AND IS A DIGITAL COPY OF THE TAX MAP ORIGINALLY PREPARED BY FRANK W. BOHREN, C.E., DATED MARCH 1, 1964. THE ORIGINAL APPROVED MAP IS ON FILE IN THE OFFICE OF THE MUNICIPAL CLERKS OFFICE.

TAX MAP
READINGTON TOWNSHIP
 HUNTERDON COUNTY, NEW JERSEY
 SCALE: 1"=100' NOVEMBER 2018
 PAMELA L. MATHEWS, P.E., L.S.
 VAN CLEEF ENGINEERING ASSOCIATES
 32 BROWER LANE, HILLSBOROUGH, NJ 08844

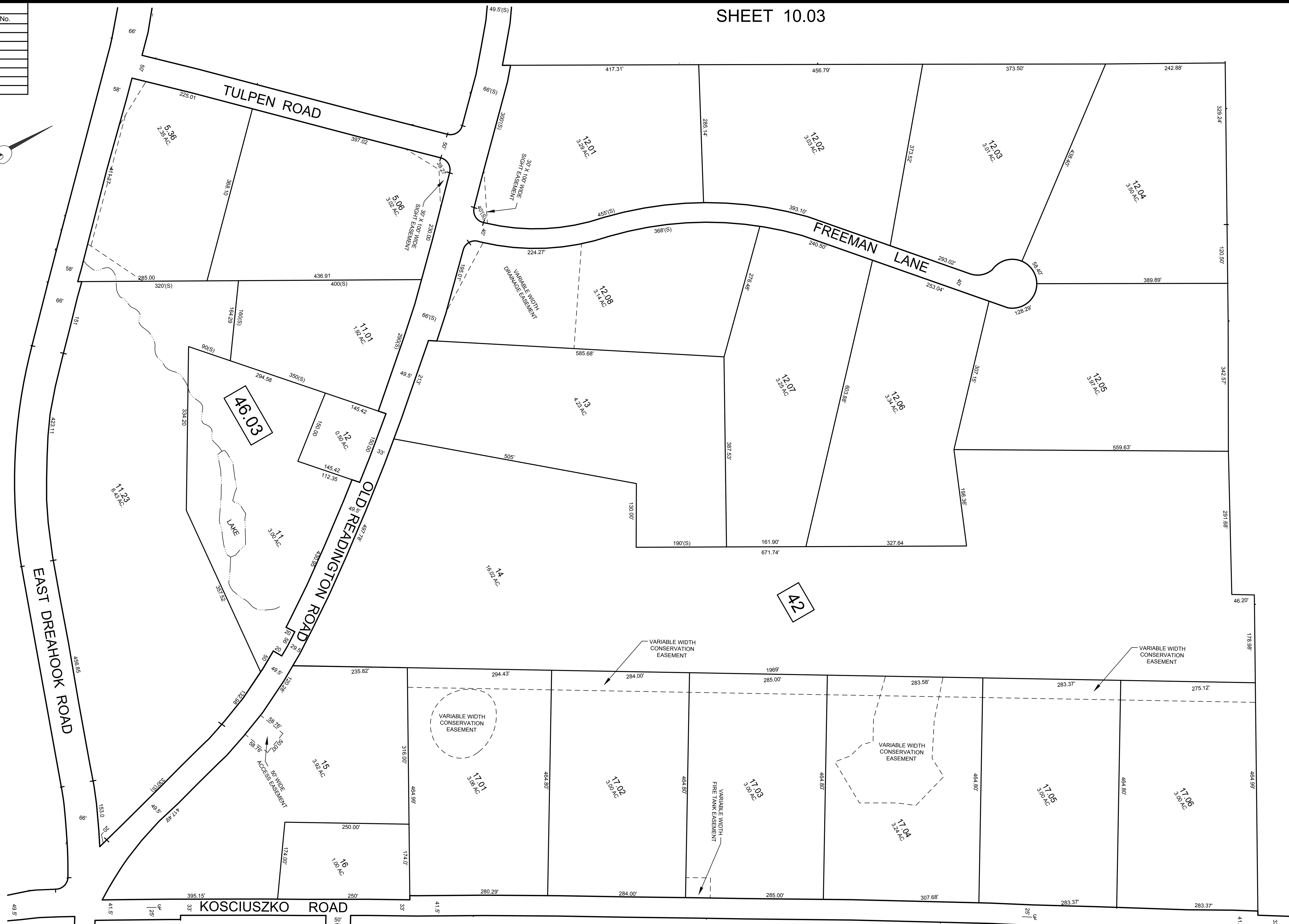
REVISIONS		
DATE	L.S. NAME	L.S. No.



SHEET 11.14

SHEET 7.13

SHEET 10.03



DETAIL SHEET LEGEND:

- 1000 BLOCK NUMBER
- 4 LOT NUMBER
- BLOCK LIMIT
- MUNICIPAL BOUNDARY
- COUNTY BOUNDARY
- (T) TOTAL DIMENSION
- (S) SCALED DIMENSION
- (D) DEED DIMENSION

NOTES:

THIS MAP HAS BEEN DRAWN USING COMPUTER AIDED DRAFTING/DESIGN (CADD/D) AND IS A DIGITAL COPY OF THE TAX MAP ORIGINALLY PREPARED BY FRANK W. BOHREN, C.E., DATED MARCH 1, 1964. THE ORIGINAL APPROVED MAP IS ON FILE IN THE OFFICE OF THE MUNICIPAL CLERKS OFFICE.

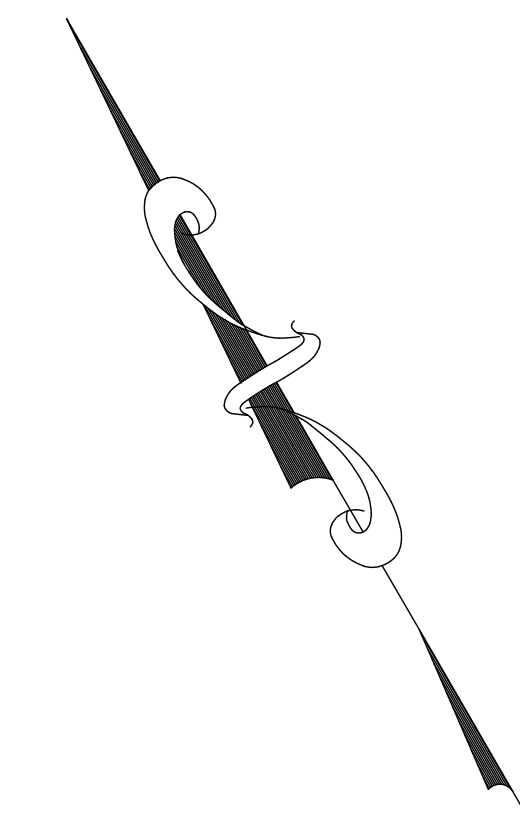
SHEET 10.06

SHEET 10.05

TAX MAP
READINGTON TOWNSHIP
 HUNTERDON COUNTY, NEW JERSEY
 SCALE: 1"=100' NOVEMBER 2018
 PAMELA L. MATHEWS, P.E., L.S.
 VAN CLEEF ENGINEERING ASSOCIATES
 32 BROWER LANE, HILLSBOROUGH, NJ 08844

SHEET 10.06

REVISIONS		
DATE	L.S. NAME	L.S. No.



SHEET 10.04

SHEET 12

DETAIL SHEET LEGEND:

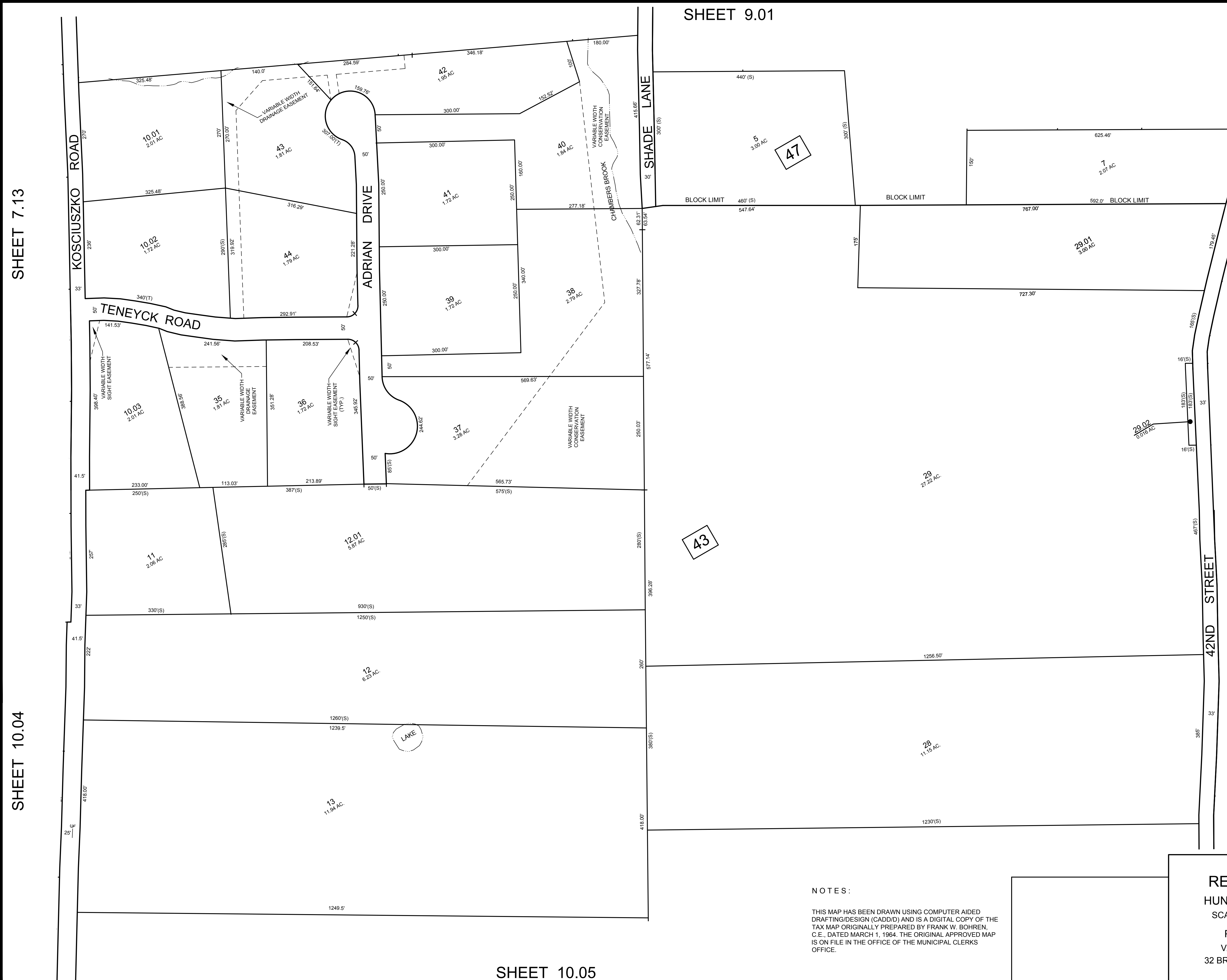
1000	BLOCK NUMBER
4	LOT NUMBER
—	BLOCK LIMIT
— · — · —	MUNICIPAL BOUNDARY
— · — · — · — · —	COUNTY BOUNDARY
()	TOTAL DIMENSION
(S)	SCALED DIMENSION
(D)	DEED DIMENSION

NOTES:
 THIS MAP HAS BEEN DRAWN USING COMPUTER AIDED DRAFTING/DESIGN (CADD) AND IS A DIGITAL COPY OF THE TAX MAP ORIGINALLY PREPARED BY FRANK W. BOHREN, C.E., DATED MARCH 1, 1964. THE ORIGINAL APPROVED MAP IS ON FILE IN THE OFFICE OF THE MUNICIPAL CLERKS OFFICE.

TAX MAP
READINGTON TOWNSHIP
 HUNTERDON COUNTY, NEW JERSEY
 SCALE: 1"=100' NOVEMBER 2018
 PAMELA L. MATHEWS, P.E., L.S.
 VAN CLEEF ENGINEERING ASSOCIATES
 32 BROWER LANE, HILLSBOROUGH, NJ 08844

SHEET 15

REVISIONS		
DATE	L.S. NAME	L.S. No.



SHEET 7.13

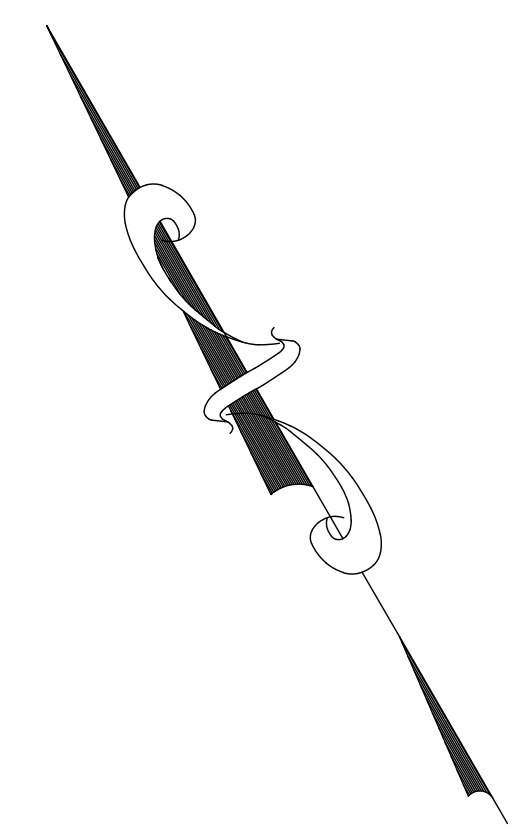
SHEET 10.04

SHEET 9.01

SHEET 9.06

SHEET 12

SHEET 10.05



DETAIL SHEET LEGEND:

- 1000 BLOCK NUMBER
- 4** LOT NUMBER
- BLOCK LIMIT
- MUNICIPAL BOUNDARY
- - - COUNTY BOUNDARY
- (T) TOTAL DIMENSION
- (S) SCALED DIMENSION
- (D) DEED DIMENSION

NOTES:

THIS MAP HAS BEEN DRAWN USING COMPUTER AIDED DRAFTING/DESIGN (CADD) AND IS A DIGITAL COPY OF THE TAX MAP ORIGINALLY PREPARED BY FRANK W. BOHREN, C.E., DATED MARCH 1, 1964. THE ORIGINAL APPROVED MAP IS ON FILE IN THE OFFICE OF THE MUNICIPAL CLERKS OFFICE.

TAX MAP
READINGTON TOWNSHIP
 HUNTERDON COUNTY, NEW JERSEY
 SCALE: 1"=100' NOVEMBER 2018
 PAMELA L. MATHEWS, P.E., L.S.
 VAN CLEEF ENGINEERING ASSOCIATES
 32 BROWER LANE, HILLSBOROUGH, NJ 08844


REVISIONS		
DATE	L.S. NAME	L.S. No.

TOWNSHIP OF CLINTON
HUNTERDON COUNTY

MUNICIPAL BOUNDARY

SHEET 11.01

SHEET 10.01



DETAIL SHEET LEGEND:

1000

BLOCK NUMBER

4

LOT NUMBER

— BLOCK LIMIT

--- MUNICIPAL BOUNDARY

--- COUNTY BOUNDARY

(T) TOTAL DIMENSION

(S) SCALED DIMENSION

(D) DEED DIMENSION

NOTES:

THIS MAP HAS BEEN DRAWN USING COMPUTER AIDED DRAFTING/DESIGN (CADD/D) AND IS A DIGITAL COPY OF THE TAX MAP ORIGINALLY PREPARED BY FRANK W. BOHREN, C.E., DATED MARCH 1, 1964. THE ORIGINAL APPROVED MAP IS ON FILE IN THE OFFICE OF THE MUNICIPAL CLERKS OFFICE.

SHEET 11.04

SHEET 11.05

SHEET 11.06

TAX MAP
READINGTON TOWNSHIP
HUNTERDON COUNTY, NEW JERSEY
SCALE: 1"=100' NOVEMBER 2018
PAMELA L. MATHEWS, P.E., L.S.
VAN CLEEF ENGINEERING ASSOCIATES
32 BROWER LANE, HILLSBOROUGH, NJ 08844

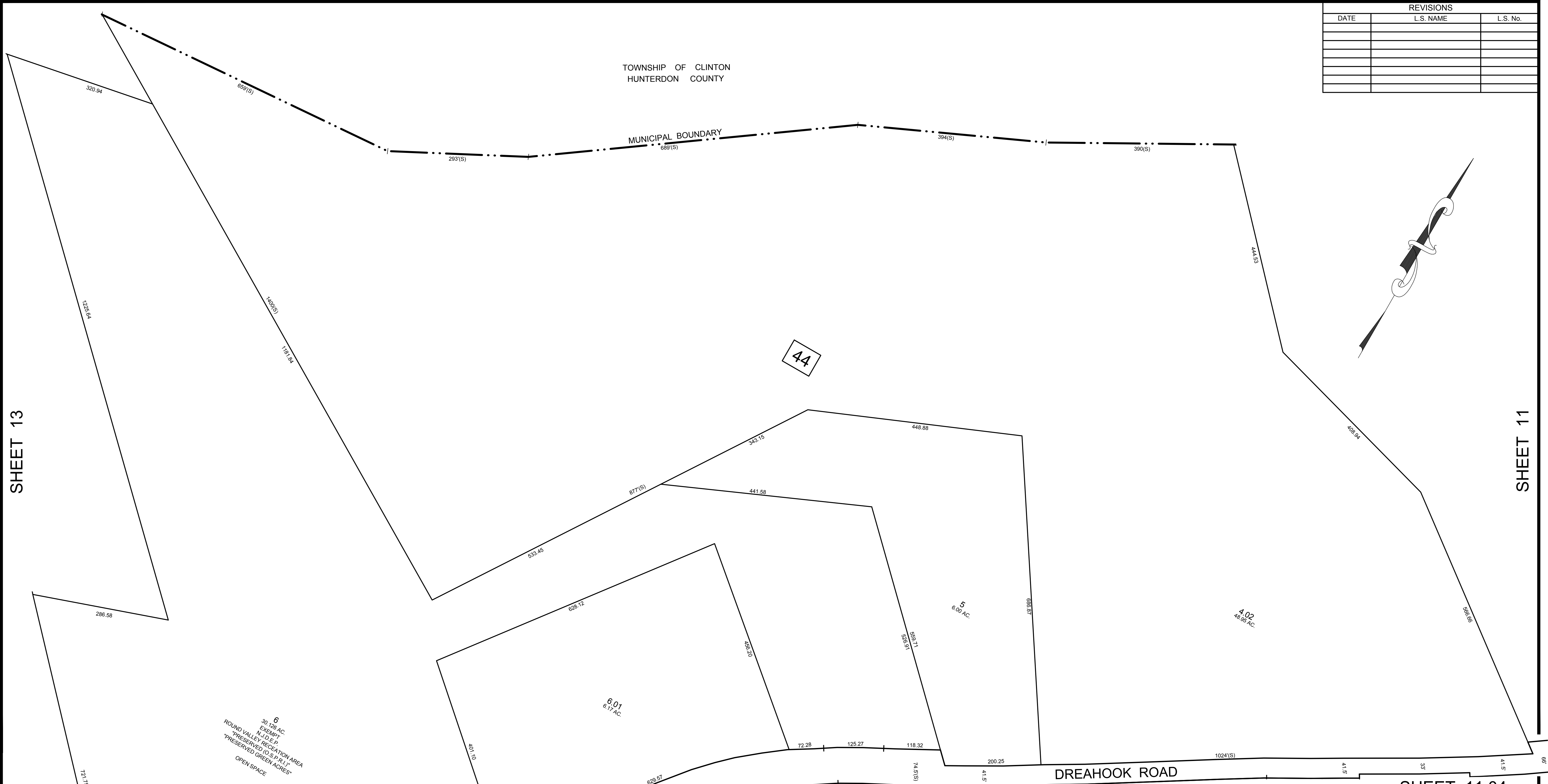
REVISIONS		
DATE	L.S. NAME	L.S. No.

TOWNSHIP OF CLINTON
HUNTERDON COUNTY

MUNICIPAL BOUNDARY

SHEET 13

SHEET 11



6
30.168 AC.
EXEMPT
N.J.D.C.P.
"PRESERVED RECREATION AREA
(O.S.P.A.I.)"
"PRESERVED GREEN ACRES"
OPEN SPACE

DREAHOOK ROAD

SHEET 11.04

SHEET 11.02

SHEET 11.03

DETAIL SHEET LEGEND:

- 1000 BLOCK NUMBER
- 4 LOT NUMBER
- BLOCK LIMIT
- - - MUNICIPAL BOUNDARY
- - - COUNTY BOUNDARY
- (T) TOTAL DIMENSION
- (S) SCALED DIMENSION
- (D) DEED DIMENSION

NOTES:


THIS MAP HAS BEEN DRAWN USING COMPUTER AIDED DRAFTING/DESIGN (CADD/D) AND IS A DIGITAL COPY OF THE TAX MAP ORIGINALLY PREPARED BY FRANK W. BOHREN, C.E., DATED MARCH 1, 1964. THE ORIGINAL APPROVED MAP IS ON FILE IN THE OFFICE OF THE MUNICIPAL CLERKS OFFICE.

TAX MAP
READINGTON TOWNSHIP
 HUNTERDON COUNTY, NEW JERSEY
 SCALE: 100' NOVEMBER 2018

PAMELA L. MATHEWS, P.E., L.S.
 VAN CLEEF ENGINEERING ASSOCIATES
 32 BROWER LANE, HILLSBOROUGH, NJ 08844

SHEET 11.03

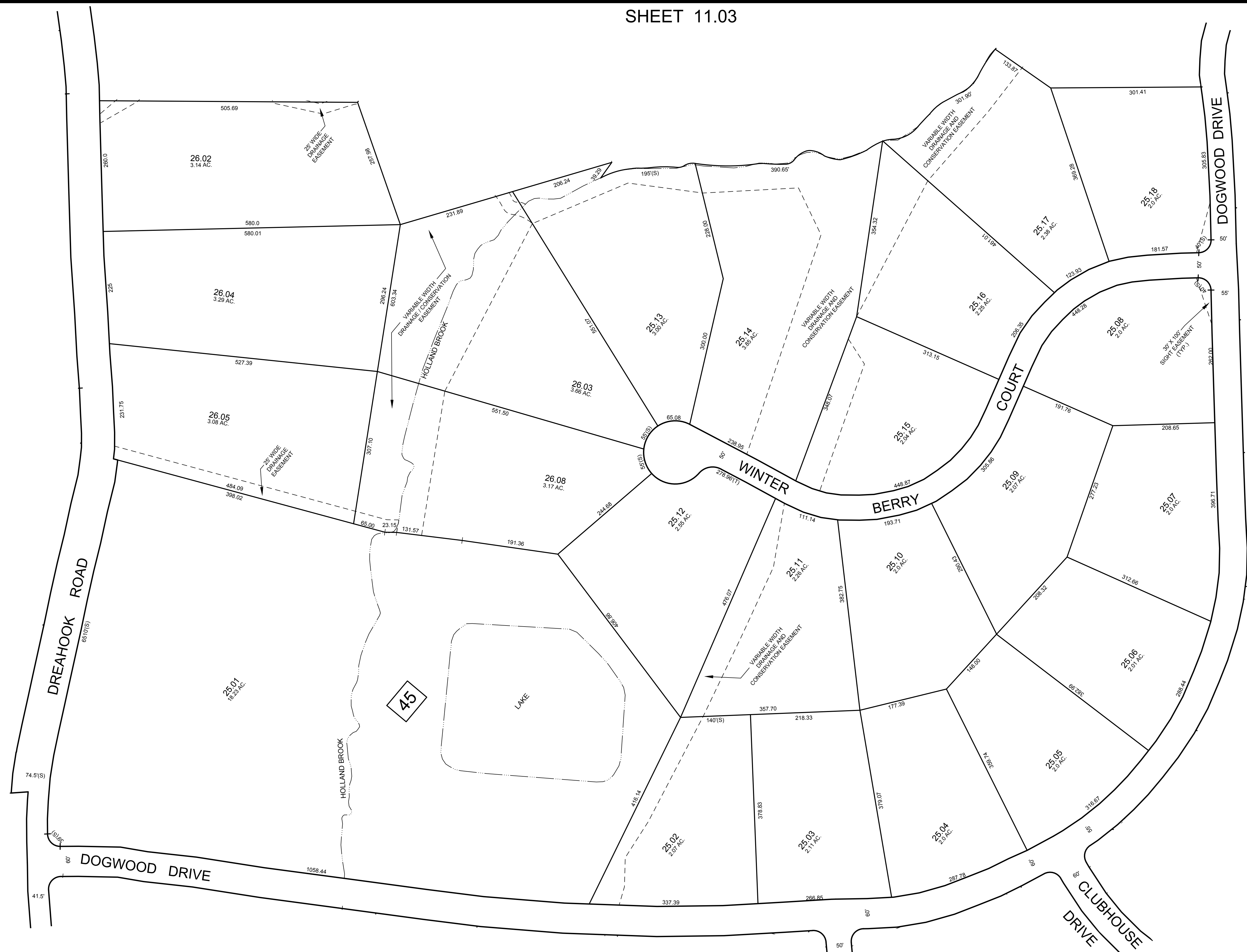
REVISIONS		
DATE	L.S. NAME	L.S. No.



SHEET 11.01

SHEET 13

SHEET 11.10



DETAIL SHEET LEGEND:

	BLOCK NUMBER
	LOT NUMBER
	BLOCK LIMIT
	MUNICIPAL BOUNDARY
	COUNTY BOUNDARY
	TOTAL DIMENSION
	SCALED DIMENSION
	DEED DIMENSION


NOTES:

THIS MAP HAS BEEN DRAWN USING COMPUTER AIDED DRAFTING/DESIGN (CADD) AND IS A DIGITAL COPY OF THE TAX MAP ORIGINALLY PREPARED BY FRANK W. BOHREN, C.E., DATED MARCH 1, 1984. THE ORIGINAL APPROVED MAP IS ON FILE IN THE OFFICE OF THE MUNICIPAL CLERKS OFFICE.

TAX MAP
READINGTON TOWNSHIP
 HUNTERDON COUNTY, NEW JERSEY
 SCALE: 100' NOVEMBER 2018
 PAMELA L. MATHEWS, P.E., L.S.
 VAN CLEEF ENGINEERING ASSOCIATES
 32 BROWER LANE, HILLSBOROUGH, NJ 08844

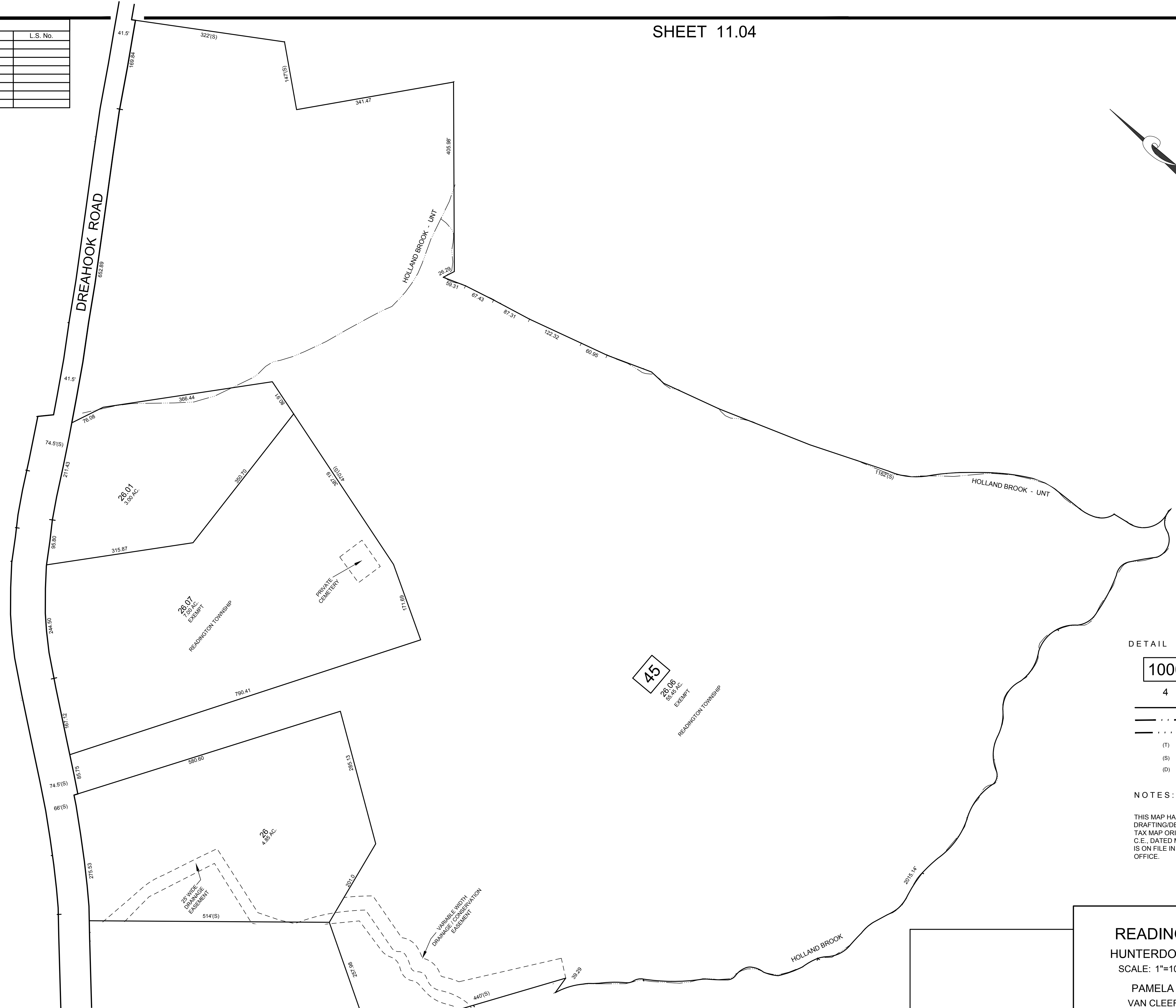
SHEET 13.03

REVISIONS		
DATE	L.S. NAME	L.S. No.



SHEET 11.01

SHEET 11.10



DETAIL SHEET LEGEND:

- 1000 BLOCK NUMBER
- 4 LOT NUMBER
- — — — — BLOCK LIMIT
- — — — — MUNICIPAL BOUNDARY
- — — — — COUNTY BOUNDARY
- (T) TOTAL DIMENSION
- (S) SCALED DIMENSION
- (D) DEED DIMENSION

NOTES:

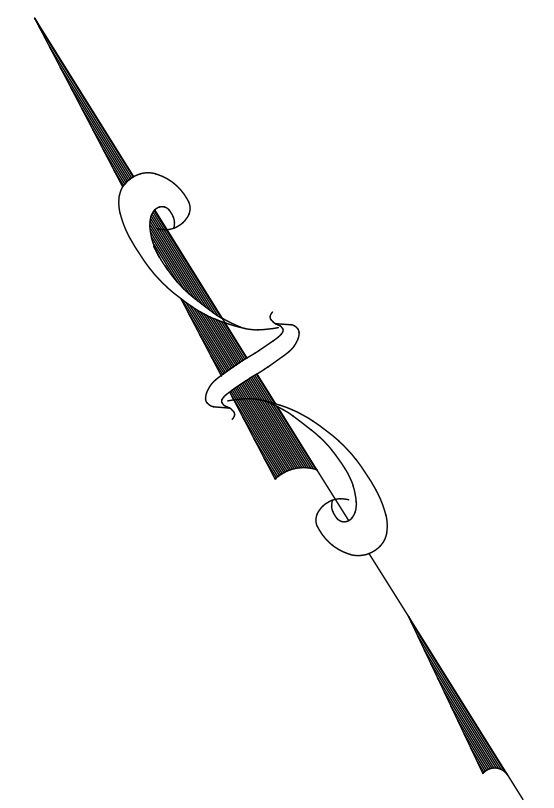
THIS MAP HAS BEEN DRAWN USING COMPUTER AIDED DRAFTING/DESIGN (CADD) AND IS A DIGITAL COPY OF THE TAX MAP ORIGINALLY PREPARED BY FRANK W. BOHREN, C.E., DATED MARCH 1, 1964. THE ORIGINAL APPROVED MAP IS ON FILE IN THE OFFICE OF THE MUNICIPAL CLERKS OFFICE.

TAX MAP
READINGTON TOWNSHIP
 HUNTERDON COUNTY, NEW JERSEY
 SCALE: 1"=100' NOVEMBER 2018

PAMELA L. MATHEWS, P.E., L.S.
 VAN CLEEF ENGINEERING ASSOCIATES
 32 BROWER LANE, HILLSBOROUGH, NJ 08844

SHEET 11.05

REVISIONS		
DATE	L.S. NAME	L.S. No.

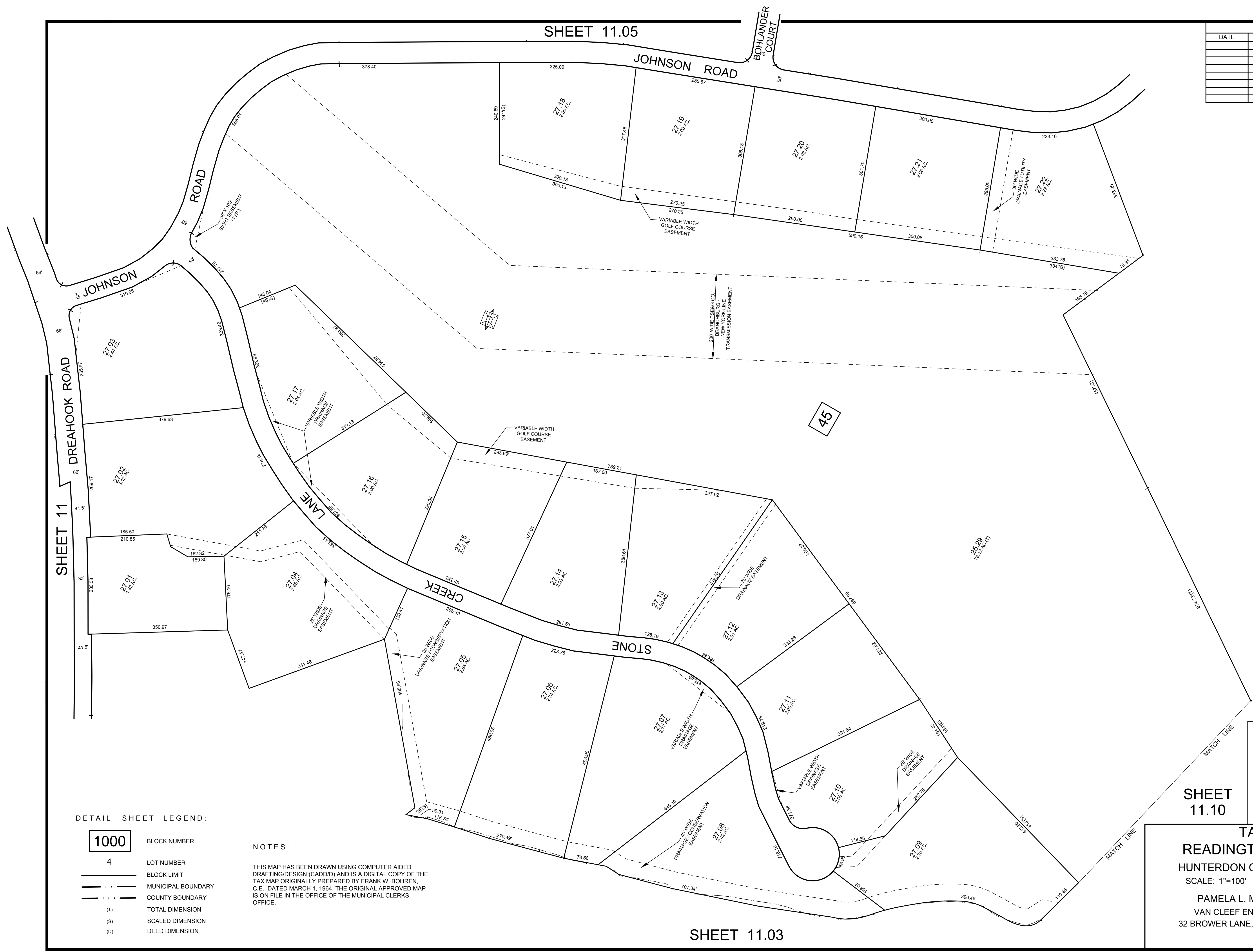


SHEET 11.09

SHEET 11.10

TAX MAP
READINGTON TOWNSHIP
 HUNTERDON COUNTY, NEW JERSEY
 SCALE: 1"=100' NOVEMBER 2018

PAMELA L. MATHEWS, P.E., L.S.
 VAN CLEEF ENGINEERING ASSOCIATES
 32 BROWER LANE, HILLSBOROUGH, NJ 08844



DETAIL SHEET LEGEND:


- 1000 BLOCK NUMBER
- 4 LOT NUMBER
- BLOCK LIMIT
- - - MUNICIPAL BOUNDARY
- - - COUNTY BOUNDARY
- (T) TOTAL DIMENSION
- (S) SCALED DIMENSION
- (D) DEED DIMENSION

NOTES:

THIS MAP HAS BEEN DRAWN USING COMPUTER AIDED DRAFTING/DESIGN (CADD/D) AND IS A DIGITAL COPY OF THE TAX MAP ORIGINALLY PREPARED BY FRANK W. BOHREN, C.E., DATED MARCH 1, 1964. THE ORIGINAL APPROVED MAP IS ON FILE IN THE OFFICE OF THE MUNICIPAL CLERKS OFFICE.

SHEET 11.03

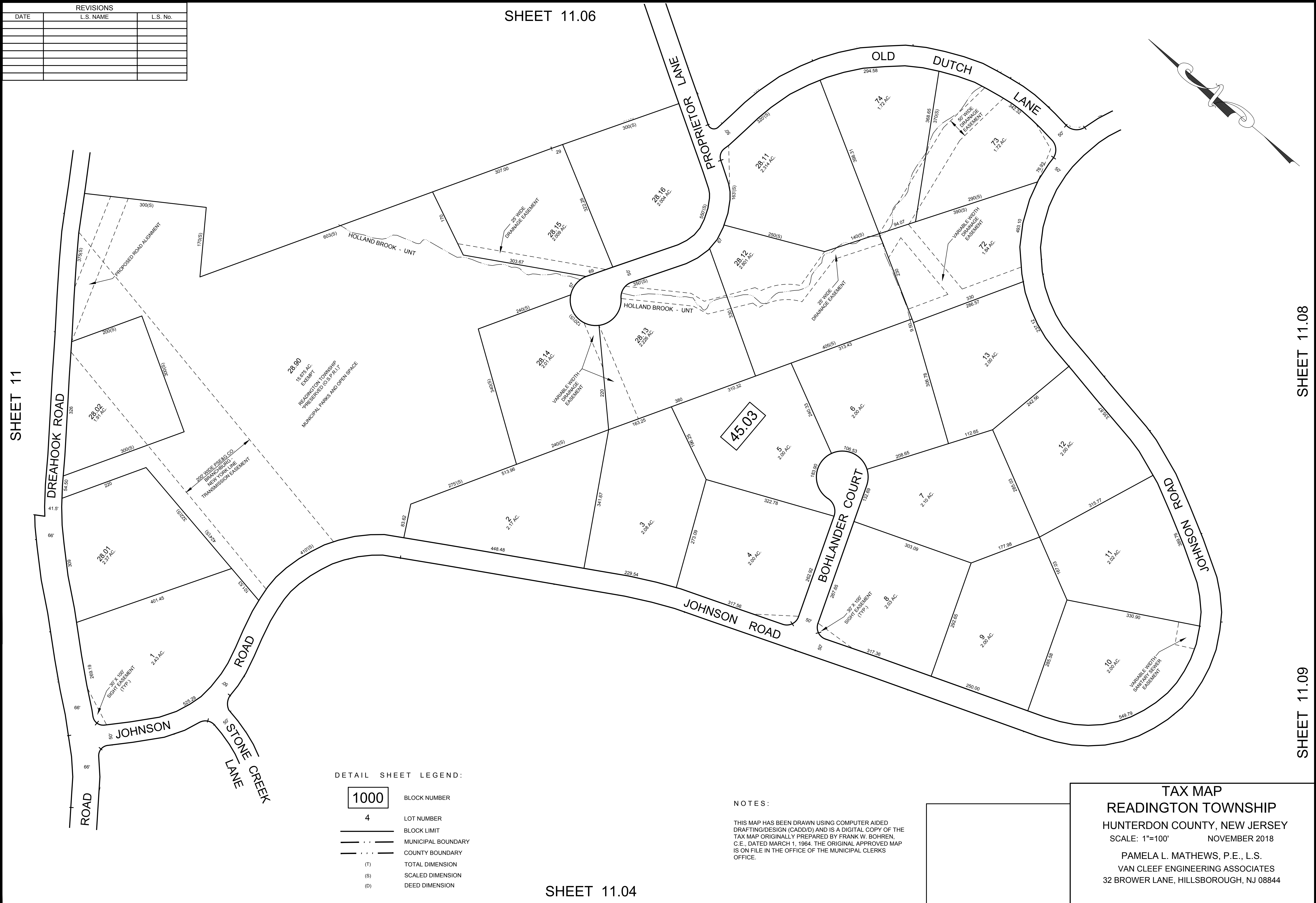
REVISIONS		
DATE	L.S. NAME	L.S. No.



SHEET 11

SHEET 11.08

SHEET 11.09



DETAIL SHEET LEGEND:

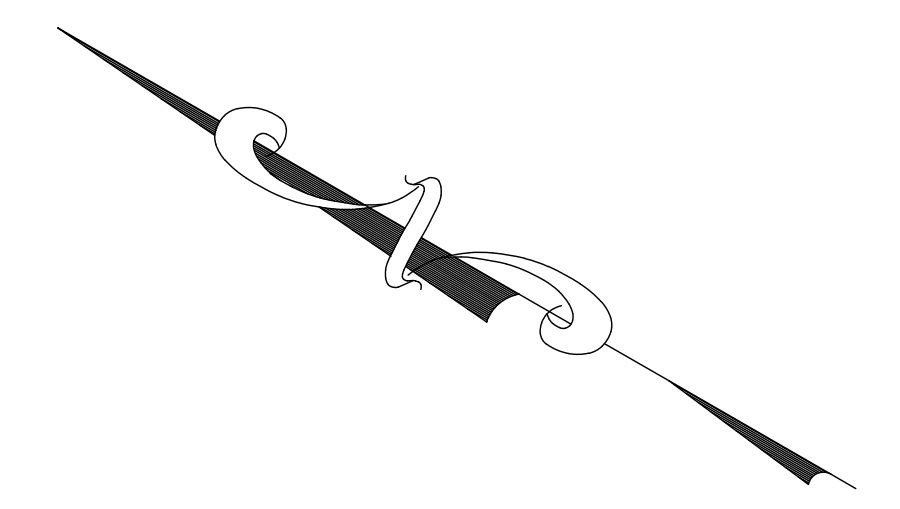
1000	BLOCK NUMBER
4	LOT NUMBER
—	BLOCK LIMIT
---	MUNICIPAL BOUNDARY
----	COUNTY BOUNDARY
(T)	TOTAL DIMENSION
(S)	SCALED DIMENSION
(D)	DEED DIMENSION

NOTES:

THIS MAP HAS BEEN DRAWN USING COMPUTER AIDED DRAFTING/DESIGN (CADD/D) AND IS A DIGITAL COPY OF THE TAX MAP ORIGINALLY PREPARED BY FRANK W. BOHREN, C.E., DATED MARCH 1, 1964. THE ORIGINAL APPROVED MAP IS ON FILE IN THE OFFICE OF THE MUNICIPAL CLERKS OFFICE.

TAX MAP
READINGTON TOWNSHIP
 HUNTERDON COUNTY, NEW JERSEY
 SCALE: 1"=100' NOVEMBER 2018

PAMELA L. MATHEWS, P.E., L.S.
 VAN CLEEF ENGINEERING ASSOCIATES
 32 BROWER LANE, HILLSBOROUGH, NJ 08844



REVISIONS		
DATE	L.S. NAME	L.S. No.

SHEET 10.01

SHEET 11



SHEET 11.08

DETAIL SHEET LEGEND:

- 1000 BLOCK NUMBER
- 4 LOT NUMBER
- BLOCK LIMIT
- MUNICIPAL BOUNDARY
- COUNTY BOUNDARY
- (T) TOTAL DIMENSION
- (S) SCALED DIMENSION
- (D) DEED DIMENSION

NOTES:

THIS MAP HAS BEEN DRAWN USING COMPUTER AIDED DRAFTING/DESIGN (CADD/D) AND IS A DIGITAL COPY OF THE TAX MAP ORIGINALLY PREPARED BY FRANK W. BOHREN, C.E., DATED MARCH 1, 1964. THE ORIGINAL APPROVED MAP IS ON FILE IN THE OFFICE OF THE MUNICIPAL CLERKS OFFICE.

TAX MAP
READINGTON TOWNSHIP
 HUNTERDON COUNTY, NEW JERSEY
 SCALE: 100' NOVEMBER 2018
 PAMELA L. MATHEWS, P.E., L.S.
 VAN CLEEF ENGINEERING ASSOCIATES
 32 BROWER LANE, HILLSBOROUGH, NJ 08844

SHEET 10.02

REVISIONS		
DATE	L.S. NAME	L.S. No.



SHEET 10.01

SHEET 11.06

SHEET 11.13

DETAIL SHEET LEGEND:

- 1000 BLOCK NUMBER
- LOT NUMBER
- BLOCK LIMIT
- MUNICIPAL BOUNDARY
- COUNTY BOUNDARY
- (T) TOTAL DIMENSION
- (S) SCALED DIMENSION
- (D) DEED DIMENSION

NOTES:

THIS MAP HAS BEEN DRAWN USING COMPUTER AIDED DRAFTING/DESIGN (CADD/D) AND IS A DIGITAL COPY OF THE TAX MAP ORIGINALLY PREPARED BY FRANK W. BOHREN, C.E., DATED MARCH 1, 1964. THE ORIGINAL APPROVED MAP IS ON FILE IN THE OFFICE OF THE MUNICIPAL CLERKS OFFICE.

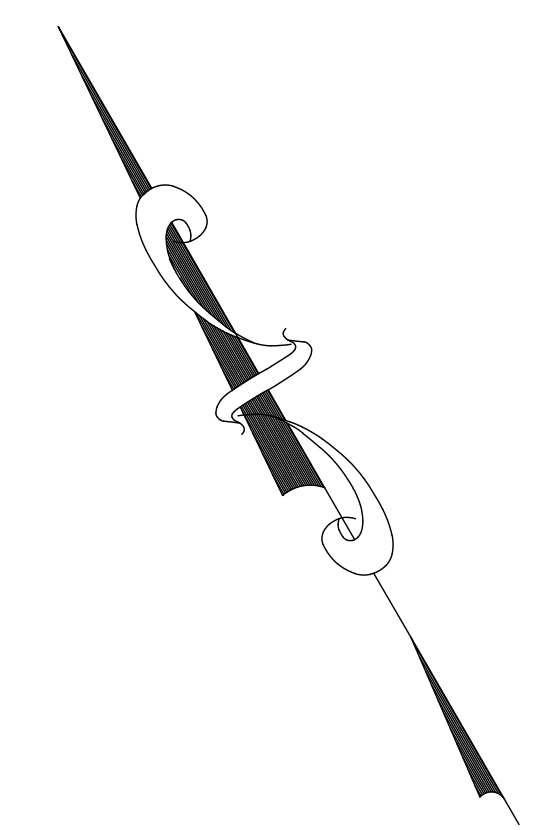
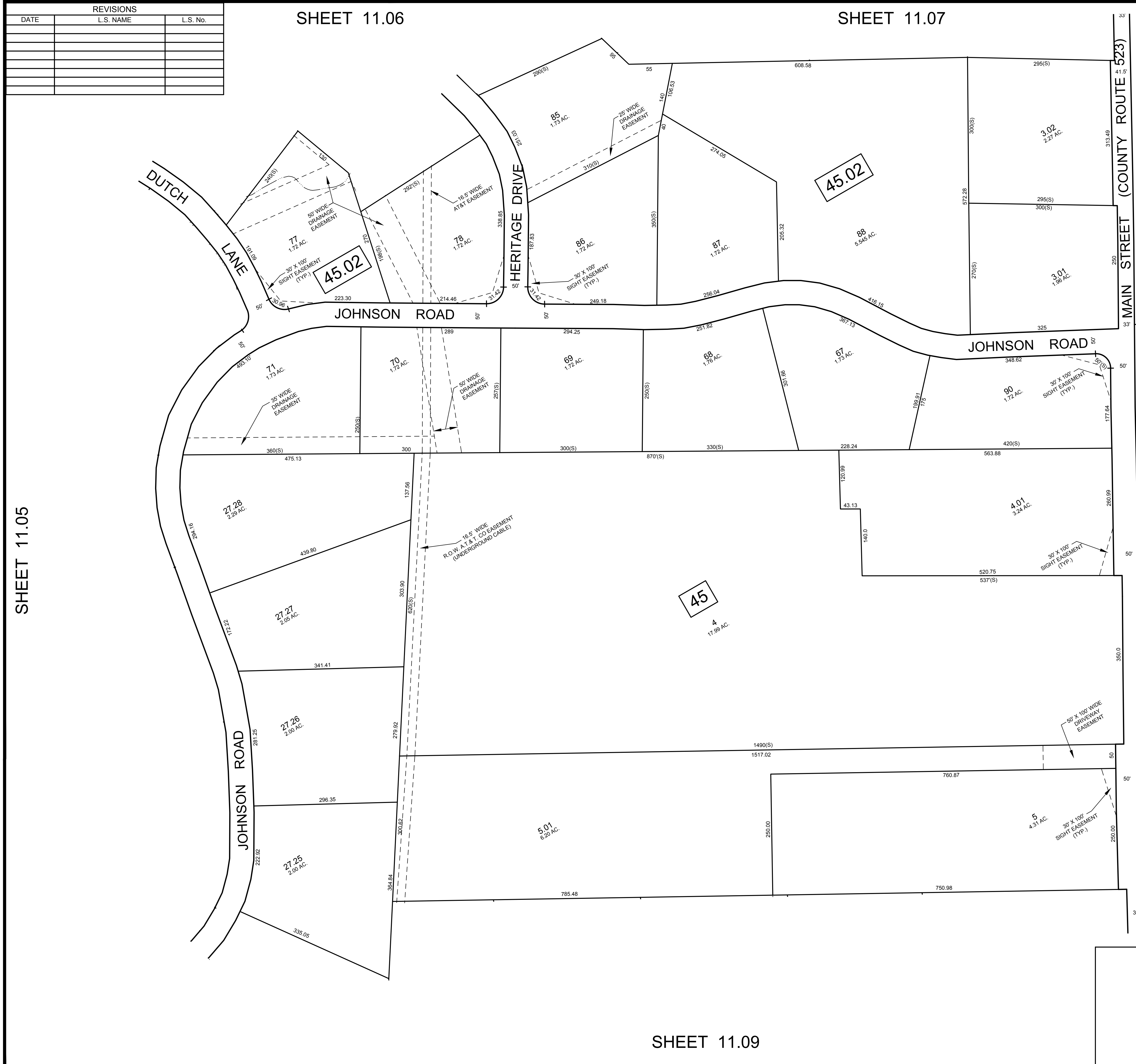
TAX MAP
READINGTON TOWNSHIP
 HUNTERDON COUNTY, NEW JERSEY
 SCALE: 1"=100' NOVEMBER 2018
 PAMELA L. MATHEWS, P.E., L.S.
 VAN CLEEF ENGINEERING ASSOCIATES
 32 BROWER LANE, HILLSBOROUGH, NJ 08844

SHEET 11.08

REVISIONS		
DATE	L.S. NAME	L.S. No.

SHEET 11.06

SHEET 11.07



SHEET 11.05

SHEET 11.13

SHEET 11.12

SHEET 11.09

DETAIL SHEET LEGEND:

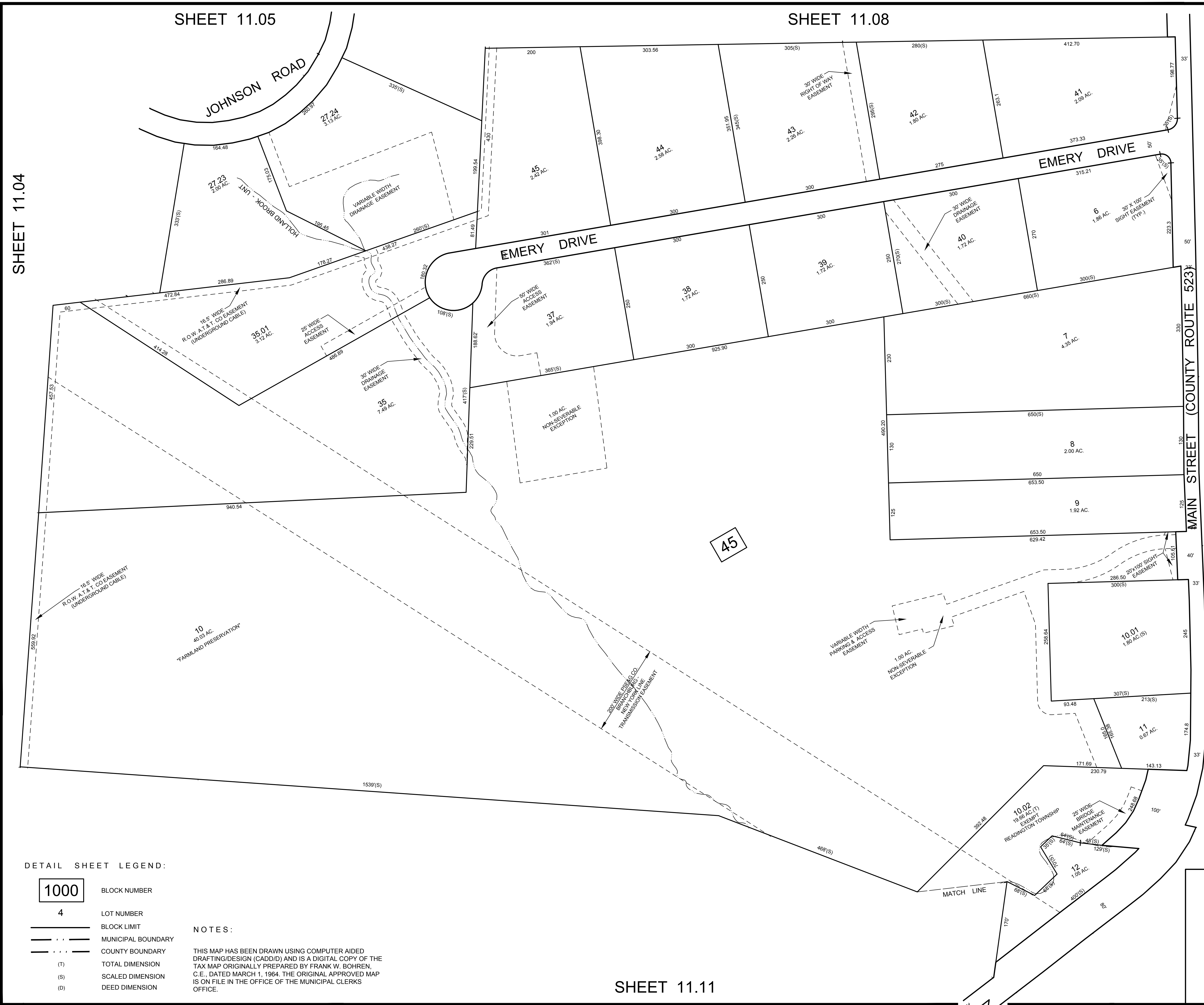
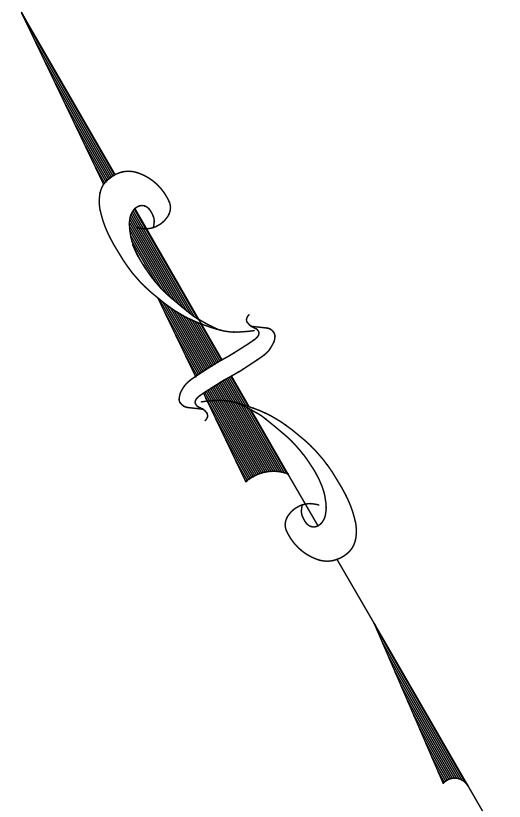
- 1000 BLOCK NUMBER
- 4 LOT NUMBER
- BLOCK LIMIT
- MUNICIPAL BOUNDARY
- COUNTY BOUNDARY
- (T) TOTAL DIMENSION
- (S) SCALED DIMENSION
- (D) DEED DIMENSION

NOTES:

THIS MAP HAS BEEN DRAWN USING COMPUTER AIDED DRAFTING/DESIGN (CADD/D) AND IS A DIGITAL COPY OF THE TAX MAP ORIGINALLY PREPARED BY FRANK W. BOHREN, C.E., DATED MARCH 1, 1984. THE ORIGINAL APPROVED MAP IS ON FILE IN THE OFFICE OF THE MUNICIPAL CLERKS OFFICE.

TAX MAP
READINGTON TOWNSHIP
 HUNTERDON COUNTY, NEW JERSEY
 SCALE: 1"=100' NOVEMBER 2018
 PAMELA L. MATHEWS, P.E., L.S.
 VAN CLEEF ENGINEERING ASSOCIATES
 32 BROWER LANE, HILLSBOROUGH, NJ 08844

REVISIONS		
DATE	L.S. NAME	L.S. No.



SHEET 11.04

SHEET 11.05

SHEET 11.08

SHEET 11.12

DETAIL SHEET LEGEND:

- 1000 BLOCK NUMBER
- 4 LOT NUMBER
- BLOCK LIMIT
- MUNICIPAL BOUNDARY
- COUNTY BOUNDARY
- (T) TOTAL DIMENSION
- (S) SCALED DIMENSION
- (D) DEED DIMENSION

NOTES:

THIS MAP HAS BEEN DRAWN USING COMPUTER AIDED DRAFTING/DESIGN (CADD/D) AND IS A DIGITAL COPY OF THE TAX MAP ORIGINALLY PREPARED BY FRANK W. BOHREN, C.E., DATED MARCH 1, 1964. THE ORIGINAL APPROVED MAP IS ON FILE IN THE OFFICE OF THE MUNICIPAL CLERKS OFFICE.


SHEET 11.11

TAX MAP
READINGTON TOWNSHIP
 HUNTERDON COUNTY, NEW JERSEY
 SCALE: 100' NOVEMBER 2018
 PAMELA L. MATHEWS, P.E., L.S.
 VAN CLEEF ENGINEERING ASSOCIATES
 32 BROWER LANE, HILLSBOROUGH, NJ 08844

SHEET 11.02

SHEET 11.03

REVISIONS		
DATE	L.S. NAME	L.S. No.



NOTES:

THIS MAP HAS BEEN DRAWN USING COMPUTER AIDED DRAFTING/DESIGN (CADD) AND IS A DIGITAL COPY OF THE TAX MAP ORIGINALLY PREPARED BY FRANK W. BOHREN, C.E., DATED MARCH 1, 1984. THE ORIGINAL APPROVED MAP IS ON FILE IN THE OFFICE OF THE MUNICIPAL CLERK'S OFFICE.

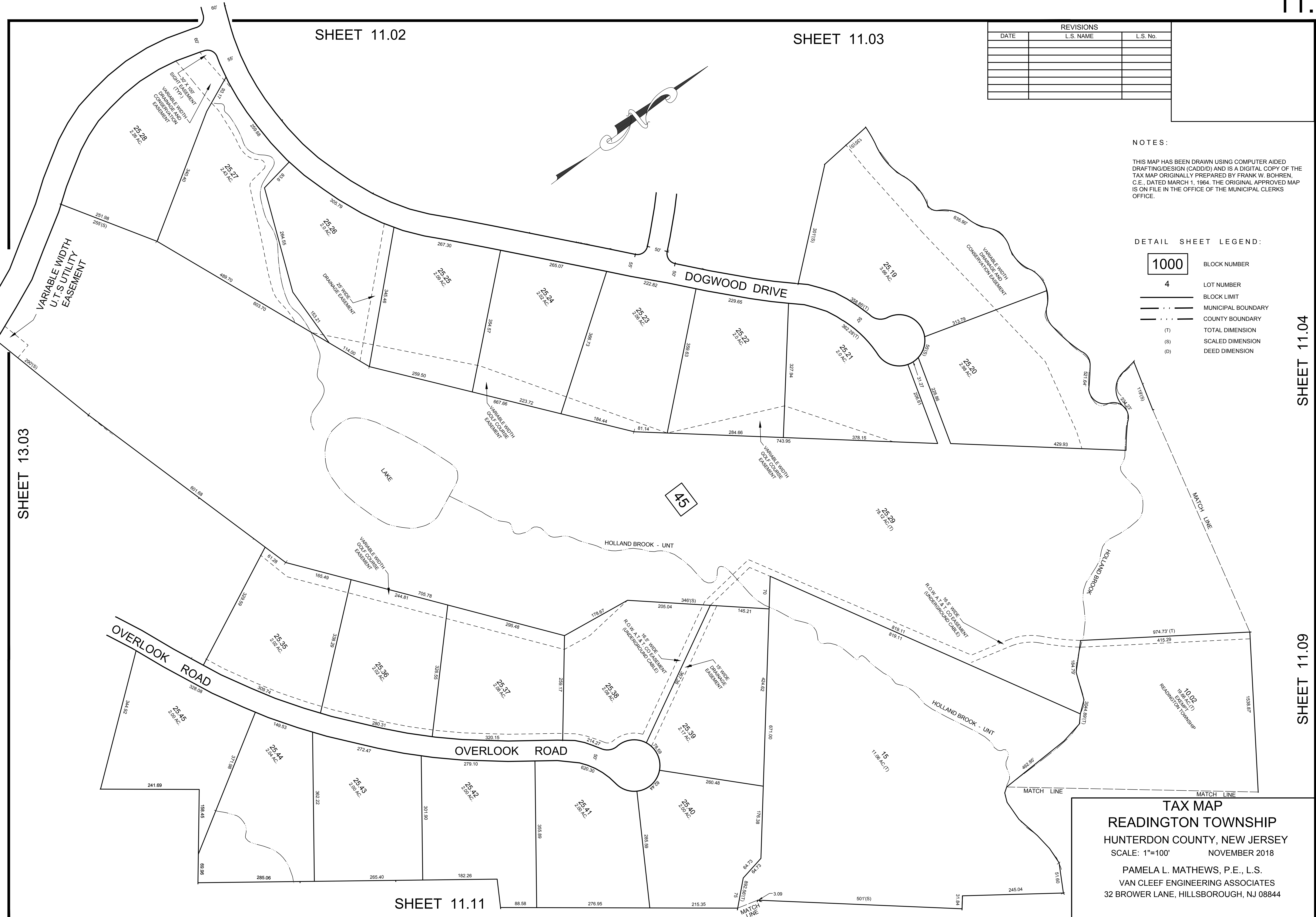
DETAIL SHEET LEGEND:

- 1000 BLOCK NUMBER
- 4 LOT NUMBER
- BLOCK LIMIT
- - - MUNICIPAL BOUNDARY
- - - COUNTY BOUNDARY
- (T) TOTAL DIMENSION
- (S) SCALED DIMENSION
- (D) DEED DIMENSION

SHEET 13.03

SHEET 11.04

SHEET 11.09



TAX MAP
READINGTON TOWNSHIP
 HUNTERDON COUNTY, NEW JERSEY
 SCALE: 1"=100' NOVEMBER 2018

PAMELA L. MATHEWS, P.E., L.S.
 VAN CLEEF ENGINEERING ASSOCIATES
 32 BROWER LANE, HILLSBOROUGH, NJ 08844

SHEET 11.11

SHEET 13.03

SHEET 11.09



DETAIL SHEET LEGEND:

1000

BLOCK NUMBER

4

LOT NUMBER

BLOCK LIMIT

MUNICIPAL BOUNDARY

COUNTY BOUNDARY

(T)

TOTAL DIMENSION

(S)

SCALED DIMENSION

(D)

DEED DIMENSION

NOTES:

THIS MAP HAS BEEN DRAWN USING COMPUTER AIDED DRAFTING/DESIGN (CADD/D) AND IS A DIGITAL COPY OF THE TAX MAP ORIGINALLY PREPARED BY FRANK W. BOHREN, C.E., DATED MARCH 1, 1964. THE ORIGINAL APPROVED MAP IS ON FILE IN THE OFFICE OF THE MUNICIPAL CLERKS OFFICE.

SHEET 14

REVISIONS		
DATE	L.S. NAME	L.S. No.

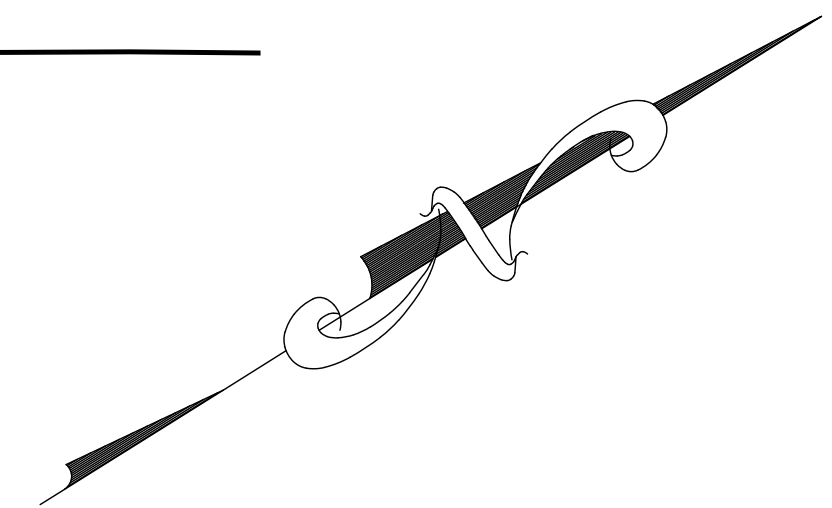
TAX MAP
READINGTON TOWNSHIP
 HUNTERDON COUNTY, NEW JERSEY
 SCALE: 1"=100' NOVEMBER 2018
 PAMELA L. MATHEWS, P.E., L.S.
 VAN CLEEF ENGINEERING ASSOCIATES
 32 BROWER LANE, HILLSBOROUGH, NJ 08844

EMERY DRIVE

MAIN STREET (COUNTY ROUTE 523)

SHEET 14

SHEET 11.13



DETAIL SHEET LEGEND:

- 1000 BLOCK NUMBER
- 4 LOT NUMBER
- BLOCK LIMIT
- - - MUNICIPAL BOUNDARY
- - - COUNTY BOUNDARY
- (T) TOTAL DIMENSION
- (S) SCALED DIMENSION
- (D) DEED DIMENSION

NOTES:

THIS MAP HAS BEEN DRAWN USING COMPUTER AIDED DRAFTING/DESIGN (CADD/D) AND IS A DIGITAL COPY OF THE TAX MAP ORIGINALLY PREPARED BY FRANK W. BOHREN, C.E., DATED MARCH 1, 1964. THE ORIGINAL APPROVED MAP IS ON FILE IN THE OFFICE OF THE MUNICIPAL CLERKS OFFICE.

SHEET 11.15

REVISIONS		
DATE	L.S. NAME	L.S. No.

TAX MAP
READINGTON TOWNSHIP
 HUNTERDON COUNTY, NEW JERSEY
 SCALE: 1"=100' NOVEMBER 2018

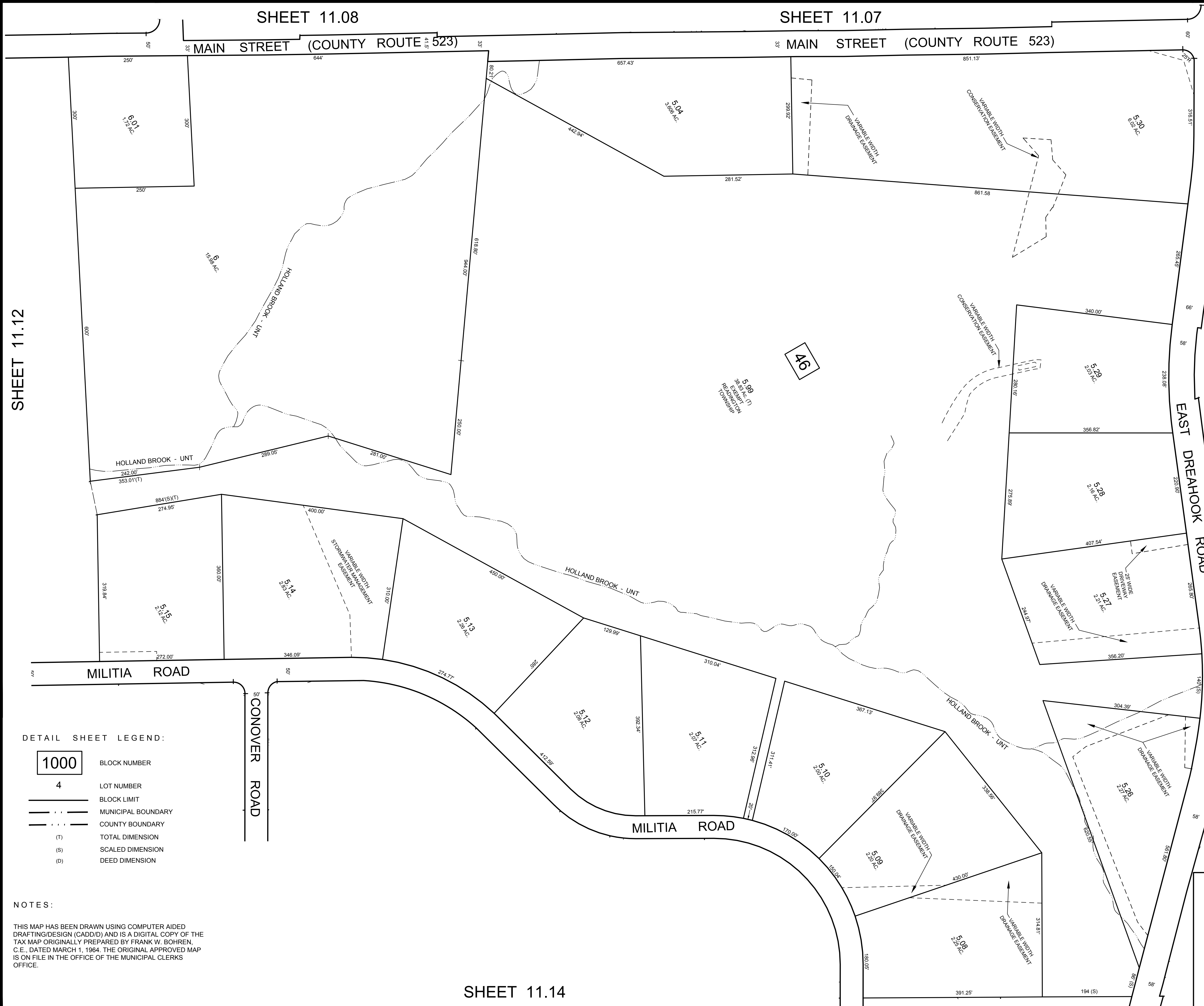
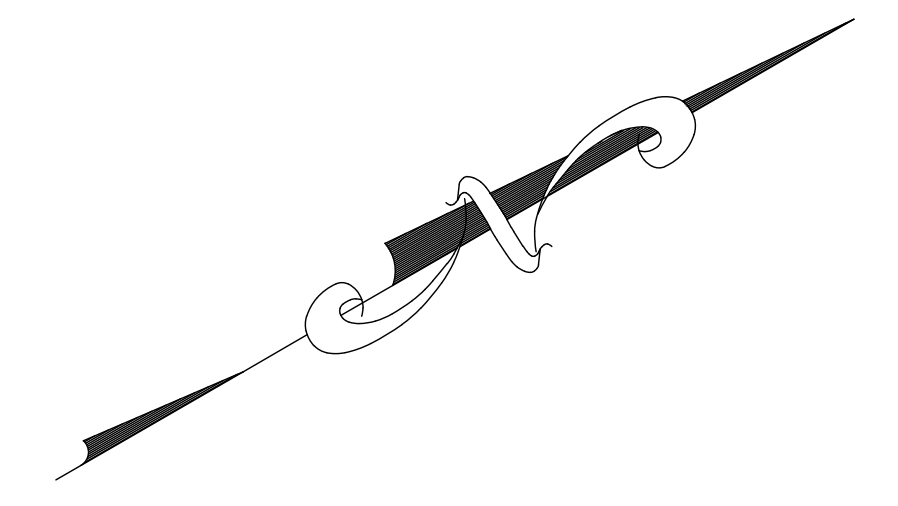
PAMELA L. MATHEWS, P.E., L.S.
 VAN CLEEF ENGINEERING ASSOCIATES
 32 BROWER LANE, HILLSBOROUGH, NJ 08844

SHEET 11.14

SHEET 11.08

SHEET 11.07

REVISIONS		
DATE	L.S. NAME	L.S. No.



DETAIL SHEET LEGEND:

- 1000 BLOCK NUMBER
- 4 LOT NUMBER
- BLOCK LIMIT
- - - MUNICIPAL BOUNDARY
- - - COUNTY BOUNDARY
- (T) TOTAL DIMENSION
- (S) SCALED DIMENSION
- (D) DEED DIMENSION

NOTES:

THIS MAP HAS BEEN DRAWN USING COMPUTER AIDED DRAFTING/DESIGN (CADD/D) AND IS A DIGITAL COPY OF THE TAX MAP ORIGINALLY PREPARED BY FRANK W. BOHREN, C.E., DATED MARCH 1, 1964. THE ORIGINAL APPROVED MAP IS ON FILE IN THE OFFICE OF THE MUNICIPAL CLERKS OFFICE.

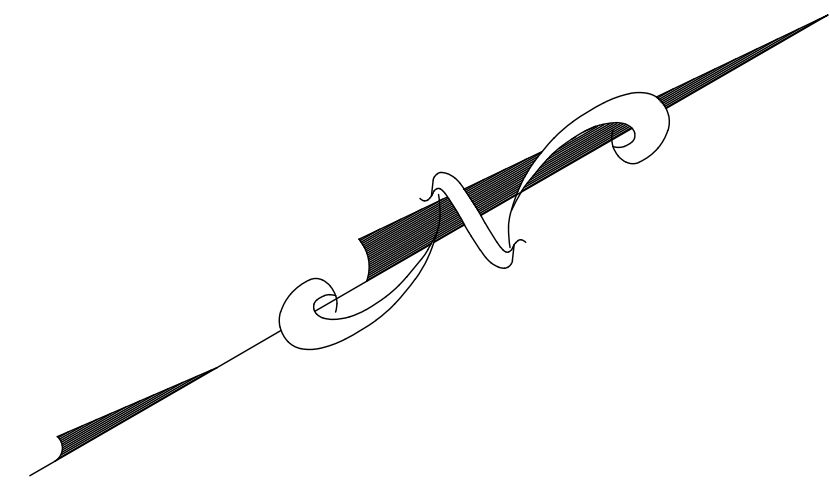
TAX MAP
READINGTON TOWNSHIP
 HUNTERDON COUNTY, NEW JERSEY
 SCALE: 1"=100' NOVEMBER 2018
 PAMELA L. MATHEWS, P.E., L.S.
 VAN CLEEF ENGINEERING ASSOCIATES
 32 BROWER LANE, HILLSBOROUGH, NJ 08844

SHEET 11.12

SHEET 10.03

SHEET 11.14

REVISIONS		
DATE	L.S. NAME	L.S. No.



DETAIL SHEET LEGEND:

- 1000 BLOCK NUMBER
- 4 LOT NUMBER
- BLOCK LIMIT
- MUNICIPAL BOUNDARY
- COUNTY BOUNDARY
- (T) TOTAL DIMENSION
- (S) SCALED DIMENSION
- (D) DEED DIMENSION

NOTES:

THIS MAP HAS BEEN DRAWN USING COMPUTER AIDED DRAFTING/DESIGN (CADD) AND IS A DIGITAL COPY OF THE TAX MAP ORIGINALLY PREPARED BY FRANK W. BOHREN, C.E., DATED MARCH 1, 1964. THE ORIGINAL APPROVED MAP IS ON FILE IN THE OFFICE OF THE MUNICIPAL CLERKS OFFICE.



SHEET 11.12

JENNINGS LANE

SHEET 11.15

ROOK ROAD

SHEET 15

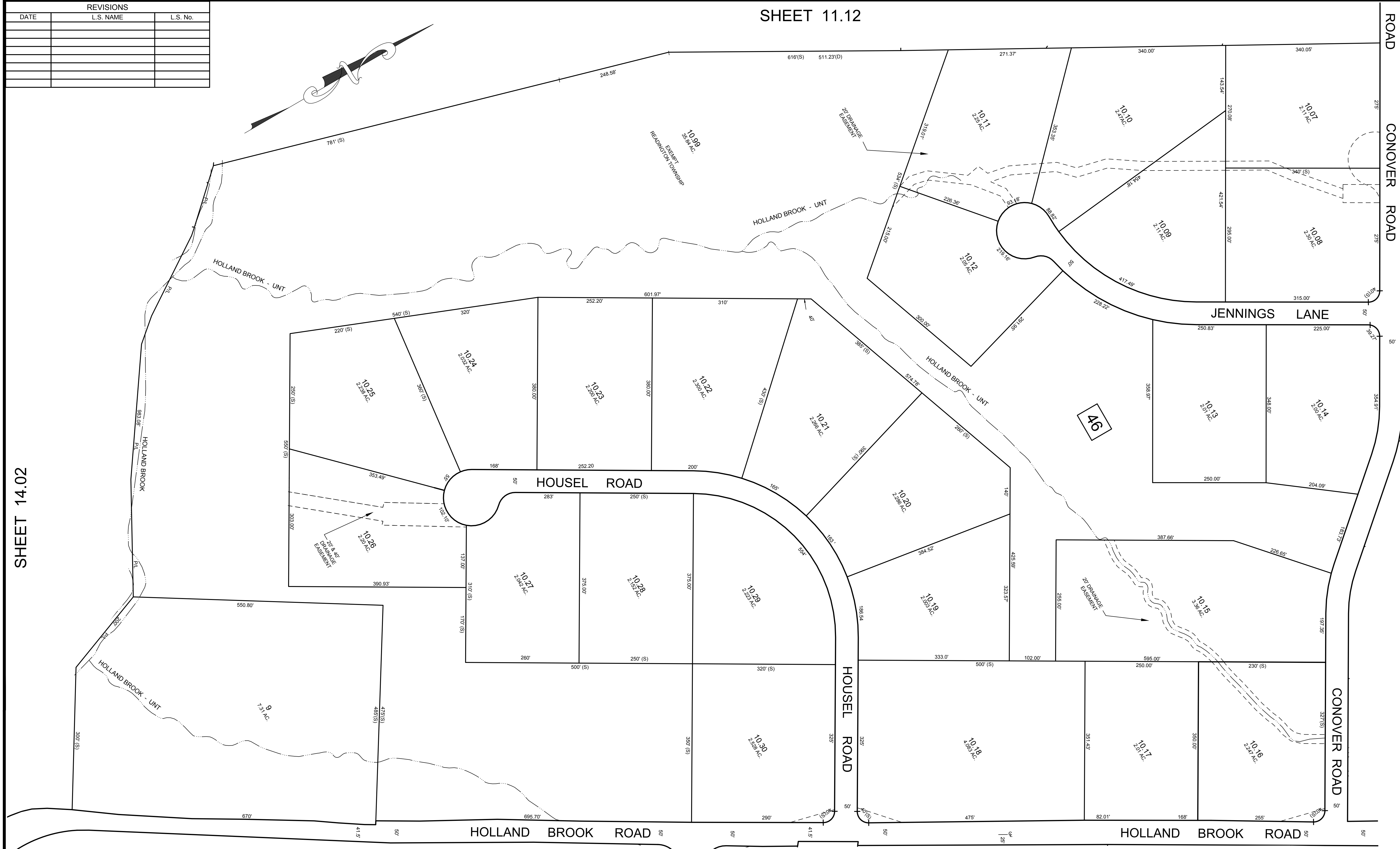

SHEET 10.04

TAX MAP
READINGTON TOWNSHIP
 HUNTERDON COUNTY, NEW JERSEY
 SCALE: 1"=100' NOVEMBER 2018

PAMELA L. MATHEWS, P.E., L.S.
 VAN CLEEF ENGINEERING ASSOCIATES
 32 BROWER LANE, HILLSBOROUGH, NJ 08844

SHEET 11.12

REVISIONS		
DATE	L.S. NAME	L.S. No.



SHEET 14.02

SHEET 11.14

DETAIL SHEET LEGEND:

1000	BLOCK NUMBER
4	LOT NUMBER
—	BLOCK LIMIT
---	MUNICIPAL BOUNDARY
----	COUNTY BOUNDARY
(T)	TOTAL DIMENSION
(S)	SCALED DIMENSION
(D)	DEED DIMENSION

NOTES:

THIS MAP HAS BEEN DRAWN USING COMPUTER AIDED DRAFTING/DESIGN (CADD/D) AND IS A DIGITAL COPY OF THE TAX MAP ORIGINALLY PREPARED BY FRANK W. BOHREN, C.E., DATED MARCH 1, 1964. THE ORIGINAL APPROVED MAP IS ON FILE IN THE OFFICE OF THE MUNICIPAL CLERKS OFFICE.

TAX MAP
READINGTON TOWNSHIP
 HUNTERDON COUNTY, NEW JERSEY
 SCALE: 1"=100' NOVEMBER 2018
 PAMELA L. MATHEWS, P.E., L.S.
 VAN CLEEF ENGINEERING ASSOCIATES
 32 BROWER LANE, HILLSBOROUGH, NJ 08844

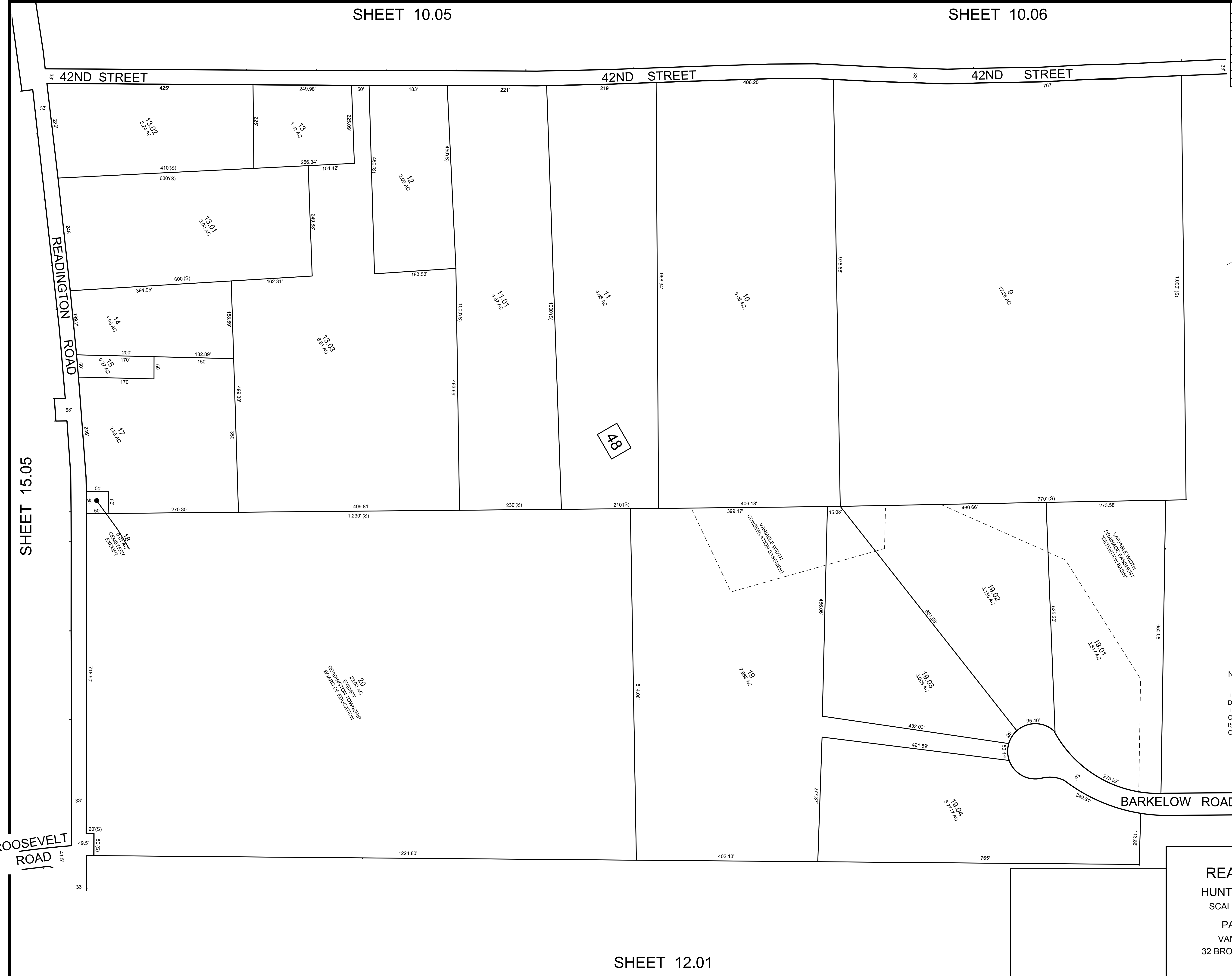
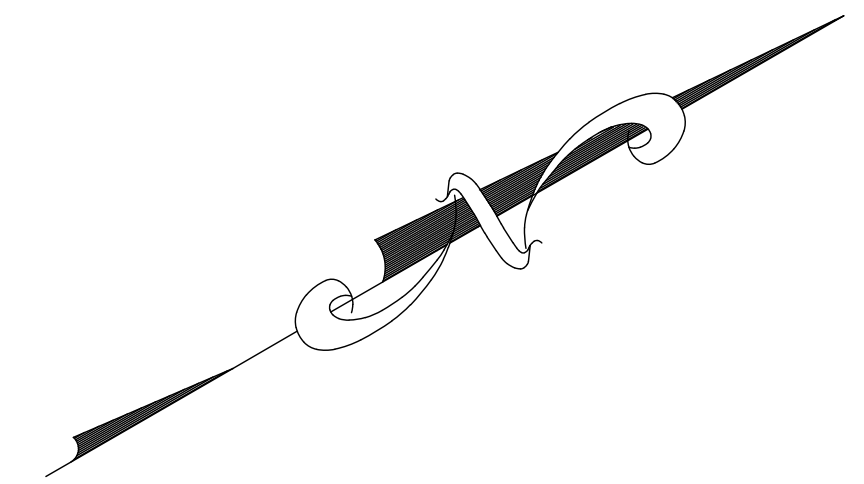
SHEET 15.02

SHEET 15.01

SHEET 10.05

SHEET 10.06

REVISIONS		
DATE	L.S. NAME	L.S. No.



DETAIL SHEET LEGEND:

- 1000 BLOCK NUMBER
- 4 LOT NUMBER
- BLOCK LIMIT
- MUNICIPAL BOUNDARY
- COUNTY BOUNDARY
- (T) TOTAL DIMENSION
- (S) SCALED DIMENSION
- (D) DEED DIMENSION

NOTES:

THIS MAP HAS BEEN DRAWN USING COMPUTER AIDED DRAFTING/DESIGN (CADD) AND IS A DIGITAL COPY OF THE TAX MAP ORIGINALLY PREPARED BY FRANK W. BOHREN, C.E., DATED MARCH 1, 1984. THE ORIGINAL APPROVED MAP IS ON FILE IN THE OFFICE OF THE MUNICIPAL CLERKS OFFICE.

TAX MAP
READINGTON TOWNSHIP
 HUNTERDON COUNTY, NEW JERSEY
 SCALE: 1"=100' NOVEMBER 2018
 PAMELA L. MATHEWS, P.E., L.S.
 VAN CLEEF ENGINEERING ASSOCIATES
 32 BROWER LANE, HILLSBOROUGH, NJ 08844

SHEET 12.01

SHEET 15.05

SHEET 9.06

REVISIONS		
DATE	L.S. NAME	L.S. No.

DETAIL SHEET LEGEND:

- 1000 BLOCK NUMBER
- 4 LOT NUMBER
- BLOCK LIMIT
- MUNICIPAL BOUNDARY
- COUNTY BOUNDARY
- (T) TOTAL DIMENSION
- (S) SCALED DIMENSION
- (D) DEED DIMENSION

NOTES:

THIS MAP HAS BEEN DRAWN USING COMPUTER AIDED DRAFTING/DESIGN (CADD/D) AND IS A DIGITAL COPY OF THE TAX MAP ORIGINALLY PREPARED BY FRANK W. BOHREN, C.E., DATED MARCH 1, 1964. THE ORIGINAL APPROVED MAP IS ON FILE IN THE OFFICE OF THE MUNICIPAL CLERKS OFFICE.

SHEET 15.06

SHEET 12.02


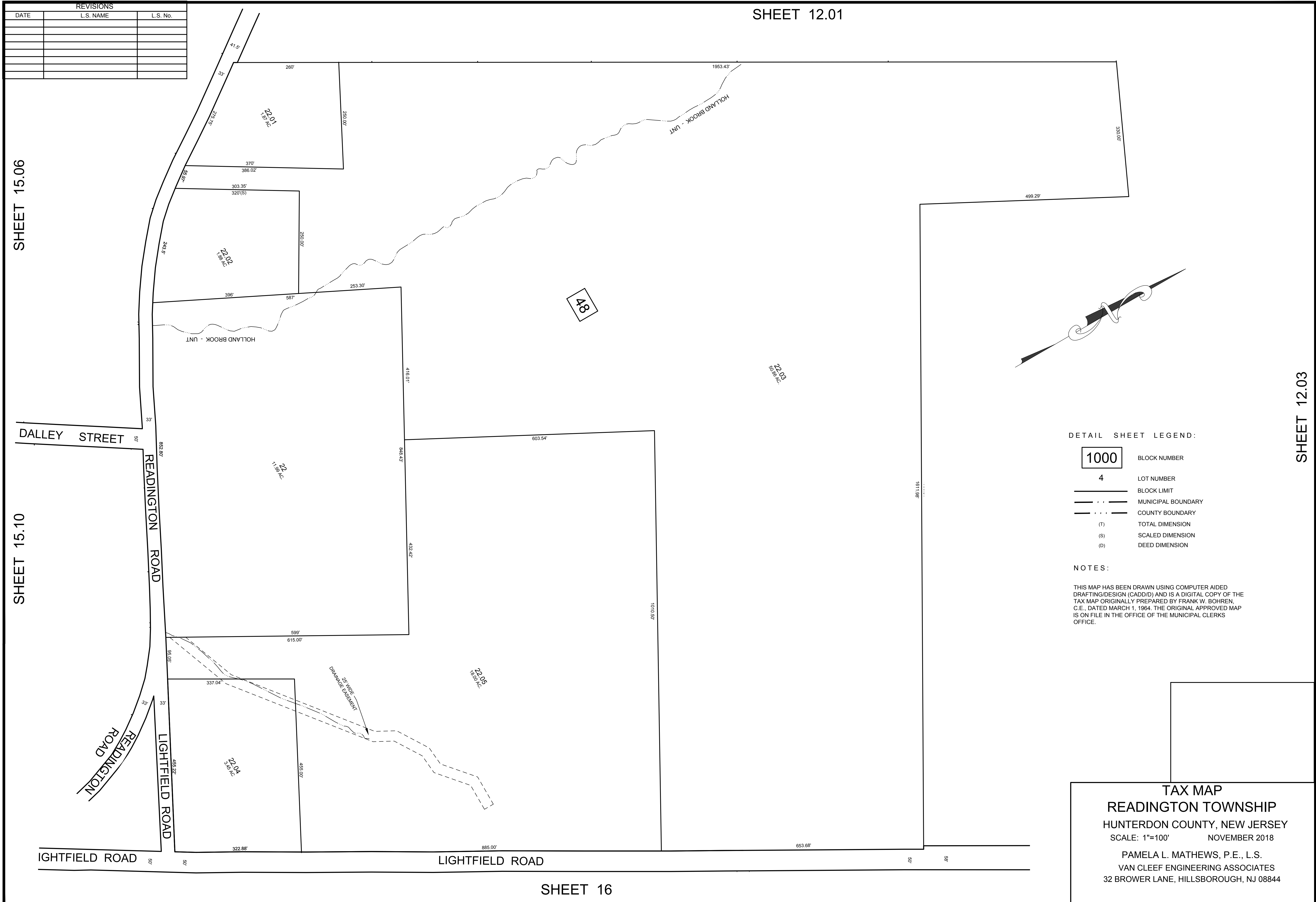
SHEET 12.03



21.01
21.02
21.03
21.04
21.05
21.06
21.07
21.08
21.09
21.10
21.11
21.12
21.13
21.14
21.15
21.16
21.17
21.18
21.19
21.20
21.21
21.22
21.23

TAX MAP
READINGTON TOWNSHIP
 HUNTERDON COUNTY, NEW JERSEY
 SCALE: 1"=100' NOVEMBER 2018
 PAMELA L. MATHEWS, P.E., L.S.
 VAN CLEEF ENGINEERING ASSOCIATES
 32 BROWER LANE, HILLSBOROUGH, NJ 08844

REVISIONS		
DATE	L.S. NAME	L.S. No.



DETAIL SHEET LEGEND:

- 1000 BLOCK NUMBER
- 4 LOT NUMBER
- BLOCK LIMIT
- - - MUNICIPAL BOUNDARY
- - - COUNTY BOUNDARY
- (T) TOTAL DIMENSION
- (S) SCALED DIMENSION
- (D) DEED DIMENSION

NOTES:

THIS MAP HAS BEEN DRAWN USING COMPUTER AIDED DRAFTING/DESIGN (CADD/D) AND IS A DIGITAL COPY OF THE TAX MAP ORIGINALLY PREPARED BY FRANK W. BOHREN, C.E., DATED MARCH 1, 1964. THE ORIGINAL APPROVED MAP IS ON FILE IN THE OFFICE OF THE MUNICIPAL CLERKS OFFICE.

TAX MAP
READINGTON TOWNSHIP
 HUNTERDON COUNTY, NEW JERSEY
 SCALE: 1"=100' NOVEMBER 2018
 PAMELA L. MATHEWS, P.E., L.S.
 VAN CLEEF ENGINEERING ASSOCIATES
 32 BROWER LANE, HILLSBOROUGH, NJ 08844

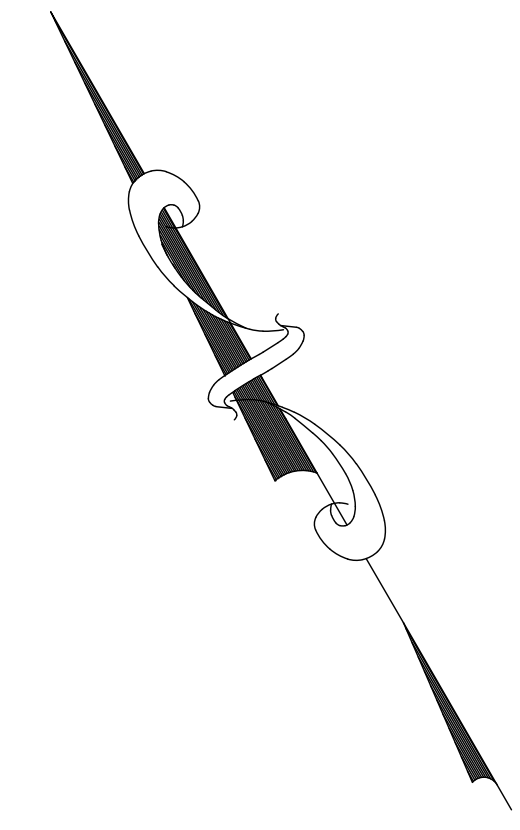
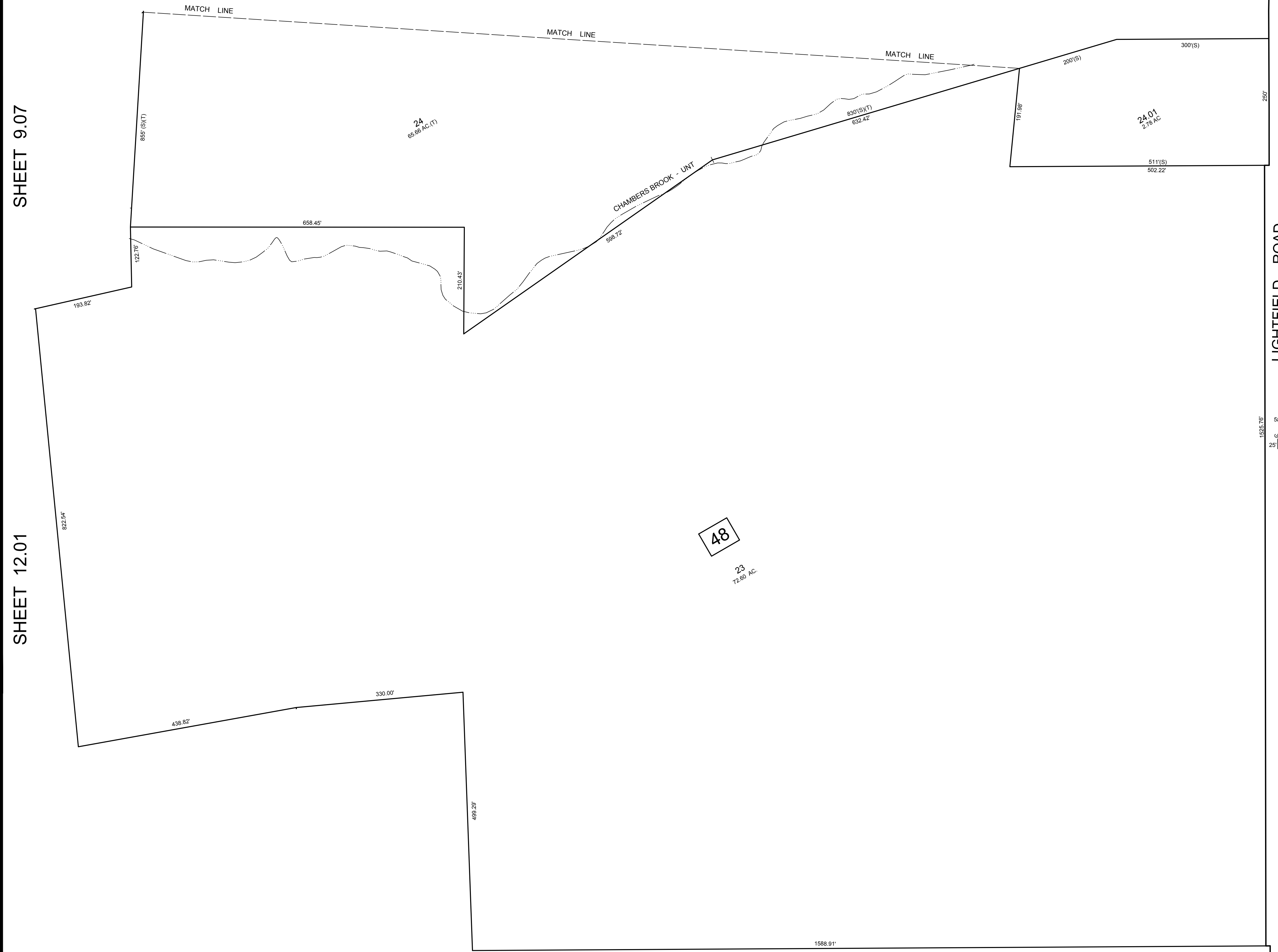
SHEET 15.06

SHEET 15.10

SHEET 12.03

REVISIONS		
DATE	L.S. NAME	L.S. No.

SHEET 9.13



DETAIL SHEET LEGEND:

- 1000 BLOCK NUMBER
- 4 LOT NUMBER
- BLOCK LIMIT
- · — · MUNICIPAL BOUNDARY
- · — · COUNTY BOUNDARY
- (T) TOTAL DIMENSION
- (S) SCALED DIMENSION
- (D) DEED DIMENSION

NOTES:

THIS MAP HAS BEEN DRAWN USING COMPUTER AIDED DRAFTING/DESIGN (CADD) AND IS A DIGITAL COPY OF THE TAX MAP ORIGINALLY PREPARED BY FRANK W. BOHREN, C.E., DATED MARCH 1, 1984. THE ORIGINAL APPROVED MAP IS ON FILE IN THE OFFICE OF THE MUNICIPAL CLERKS OFFICE.

TAX MAP
READINGTON TOWNSHIP
 HUNTERDON COUNTY, NEW JERSEY
 SCALE: 1"=100' NOVEMBER 2018

PAMELA L. MATHEWS, P.E., L.S.
 VAN CLEEF ENGINEERING ASSOCIATES
 32 BROWER LANE, HILLSBOROUGH, NJ 08844

REVISIONS		
DATE	L.S. NAME	L.S. No.

SHEET 13.01

SHEET 11.01



DETAIL SHEET LEGEND:

- 1000 BLOCK NUMBER
- 4** LOT NUMBER
- BLOCK LIMIT
- - - MUNICIPAL BOUNDARY
- · · COUNTY BOUNDARY
- (T) TOTAL DIMENSION
- (S) SCALED DIMENSION
- (D) DEED DIMENSION

NOTES:

THIS MAP HAS BEEN DRAWN USING COMPUTER AIDED DRAFTING/DESIGN (CADD/D) AND IS A DIGITAL COPY OF THE TAX MAP ORIGINALLY PREPARED BY FRANK W. BOHREN, C.E., DATED MARCH 1, 1964. THE ORIGINAL APPROVED MAP IS ON FILE IN THE OFFICE OF THE MUNICIPAL CLERKS OFFICE.

SHEET 11.02

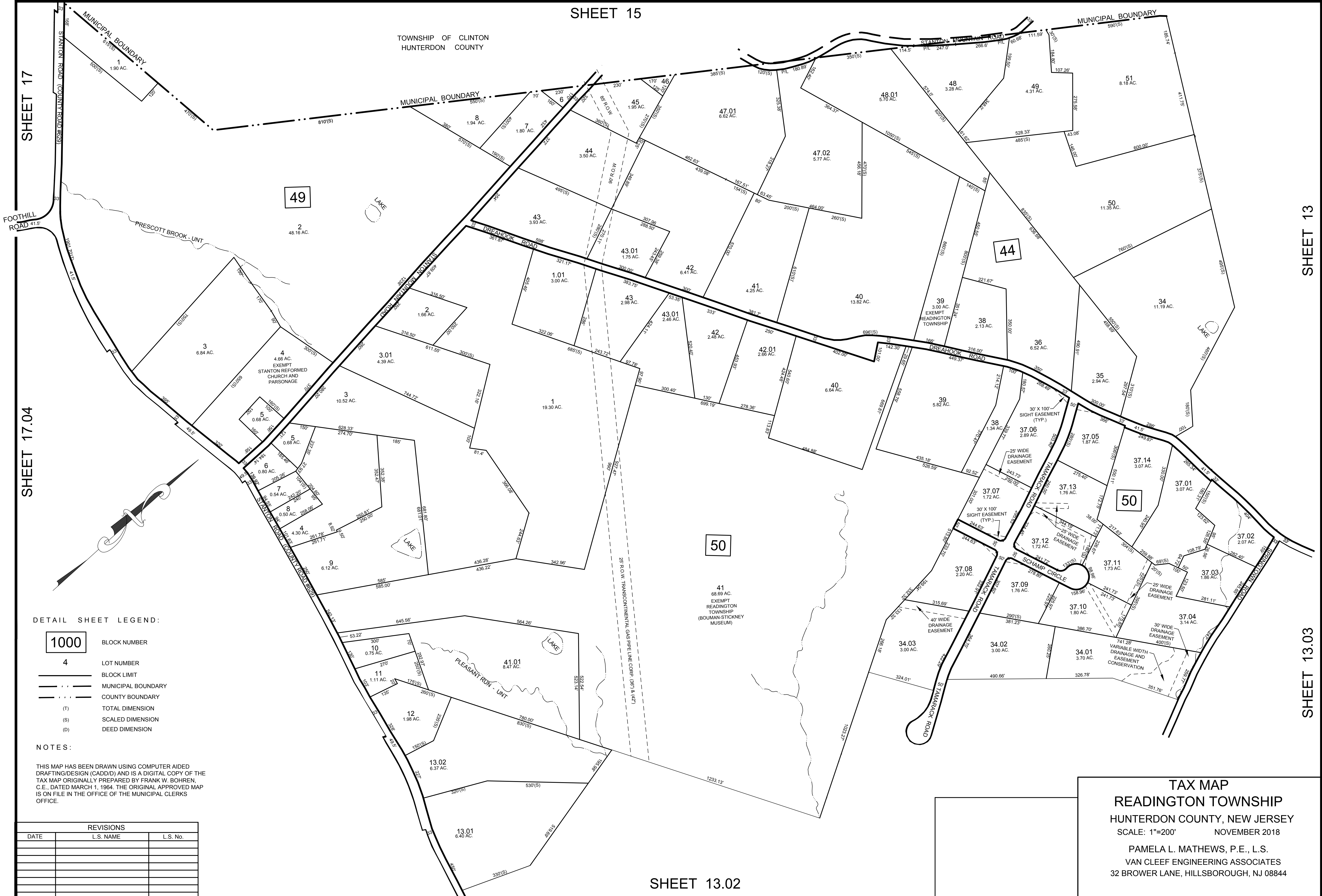
TAX MAP
READINGTON TOWNSHIP
 HUNTERDON COUNTY, NEW JERSEY
 SCALE: 1"=200' NOVEMBER 2018

PAMELA L. MATHEWS, P.E., L.S.
 VAN CLEEF ENGINEERING ASSOCIATES
 32 BROWER LANE, HILLSBOROUGH, NJ 08844

SHEET 13.03

SHEET 15

TOWNSHIP OF CLINTON
HUNTERDON COUNTY



DETAIL SHEET LEGEND:

- 1000 BLOCK NUMBER
- 4 LOT NUMBER
- BLOCK LIMIT
- - - MUNICIPAL BOUNDARY
- - - COUNTY BOUNDARY
- (T) TOTAL DIMENSION
- (S) SCALED DIMENSION
- (D) DEED DIMENSION

NOTES:

THIS MAP HAS BEEN DRAWN USING COMPUTER AIDED DRAFTING/DESIGN (CADD/D) AND IS A DIGITAL COPY OF THE TAX MAP ORIGINALLY PREPARED BY FRANK W. BOHREN, C.E., DATED MARCH 1, 1964. THE ORIGINAL APPROVED MAP IS ON FILE IN THE OFFICE OF THE MUNICIPAL CLERKS OFFICE.

REVISIONS		
DATE	L.S. NAME	L.S. No.

TAX MAP
READINGTON TOWNSHIP
 HUNTERDON COUNTY, NEW JERSEY
 SCALE: 1"=200' NOVEMBER 2018
 PAMELA L. MATHEWS, P.E., L.S.
 VAN CLEEF ENGINEERING ASSOCIATES
 32 BROWER LANE, HILLSBOROUGH, NJ 08844

SHEET 13.03


REVISIONS		
DATE	L.S. NAME	L.S. No.

DETAIL SHEET LEGEND:

- 1000 BLOCK NUMBER
- 4 LOT NUMBER
- BLOCK LIMIT
- MUNICIPAL BOUNDARY
- COUNTY BOUNDARY
- (T) TOTAL DIMENSION
- (S) SCALED DIMENSION
- (D) DEED DIMENSION

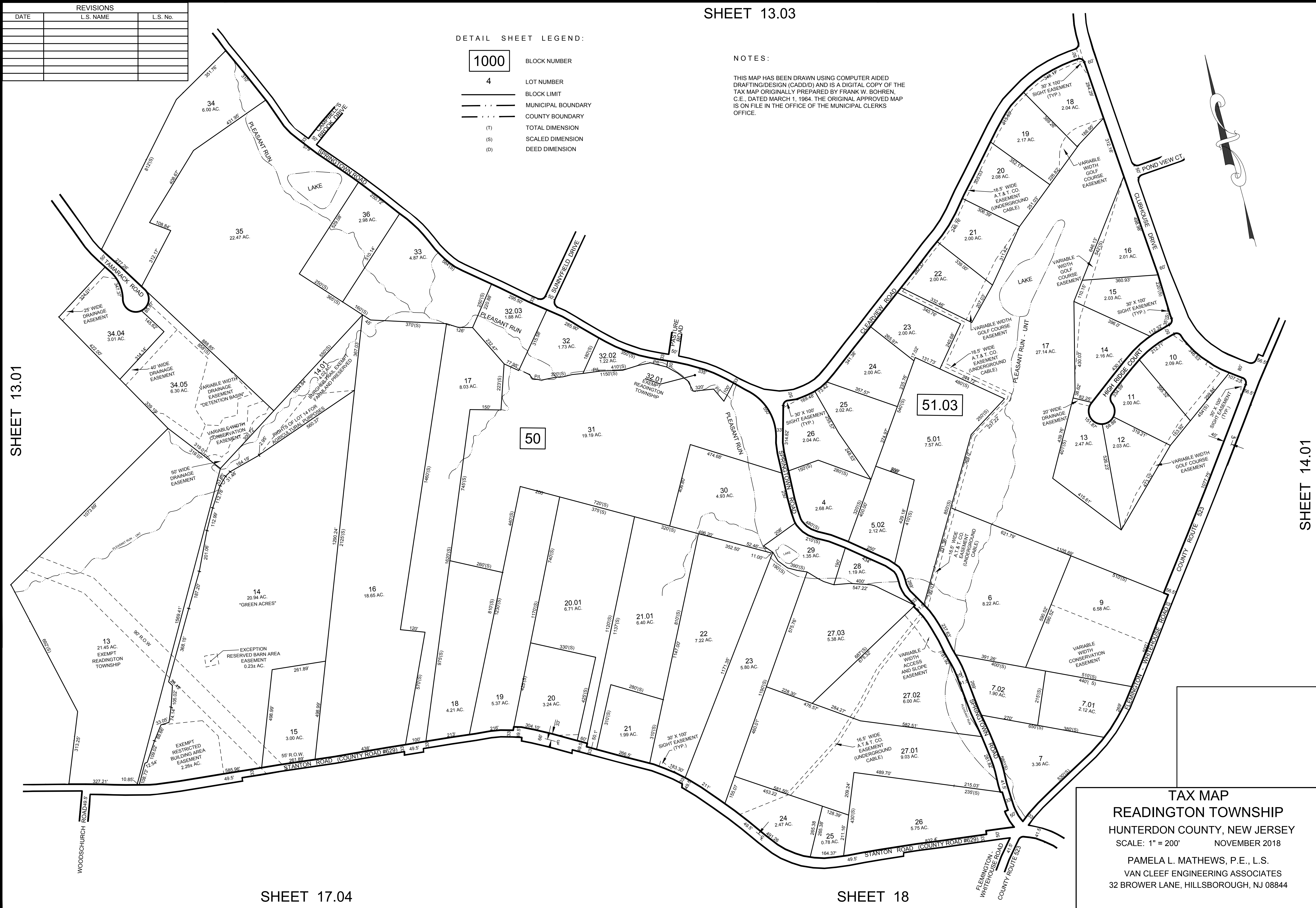
NOTES:

THIS MAP HAS BEEN DRAWN USING COMPUTER AIDED DRAFTING/DESIGN (CADD/D) AND IS A DIGITAL COPY OF THE TAX MAP ORIGINALLY PREPARED BY FRANK W. BOHREN, C.E., DATED MARCH 1, 1964. THE ORIGINAL APPROVED MAP IS ON FILE IN THE OFFICE OF THE MUNICIPAL CLERKS OFFICE.



SHEET 13.01

SHEET 14.01



SHEET 17.04

SHEET 18

TAX MAP
READINGTON TOWNSHIP
 HUNTERDON COUNTY, NEW JERSEY
 SCALE: 1" = 200' NOVEMBER 2018
 PAMELA L. MATHEWS, P.E., L.S.
 VAN CLEEF ENGINEERING ASSOCIATES
 32 BROWER LANE, HILLSBOROUGH, NJ 08844

REVISIONS		
DATE	L.S. NAME	L.S. No.

SHEET 11.02

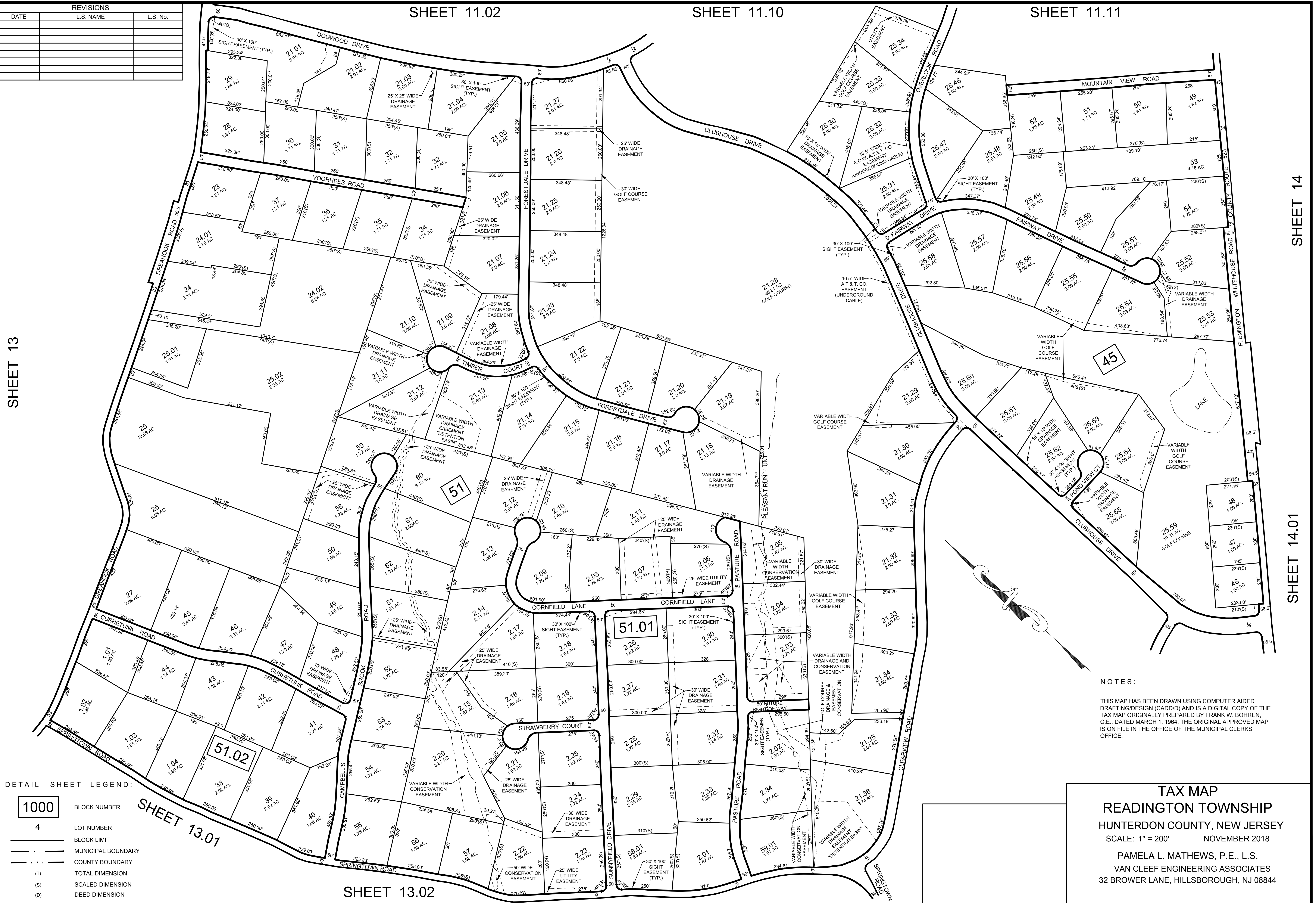
SHEET 11.10

SHEET 11.11

SHEET 13

SHEET 14

SHEET 14.01



DETAIL SHEET LEGEND:

- 1000 BLOCK NUMBER
- 4 LOT NUMBER
- BLOCK LIMIT
- MUNICIPAL BOUNDARY
- COUNTY BOUNDARY
- (T) TOTAL DIMENSION
- (S) SCALED DIMENSION
- (D) DEED DIMENSION

SHEET 13.01

SHEET 13.02

NOTES:

THIS MAP HAS BEEN DRAWN USING COMPUTER AIDED DRAFTING/DESIGN (CADD) AND IS A DIGITAL COPY OF THE TAX MAP ORIGINALLY PREPARED BY FRANK W. BOHREN, C.E., DATED MARCH 1, 1984. THE ORIGINAL APPROVED MAP IS ON FILE IN THE OFFICE OF THE MUNICIPAL CLERKS OFFICE.

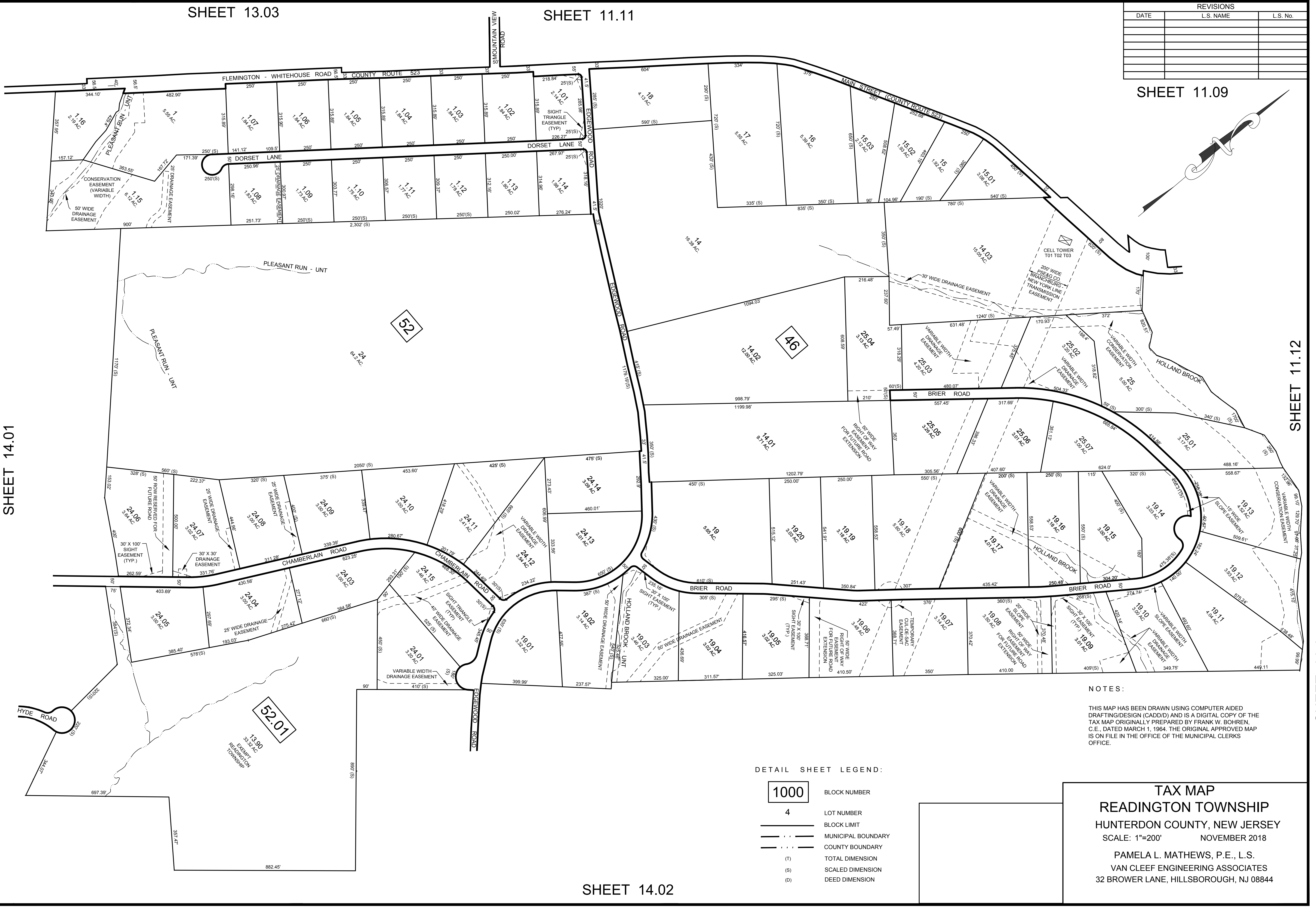
TAX MAP
READINGTON TOWNSHIP
 HUNTERDON COUNTY, NEW JERSEY
 SCALE: 1" = 200' NOVEMBER 2018
 PAMELA L. MATHEWS, P.E., L.S.
 VAN CLEEF ENGINEERING ASSOCIATES
 32 BROWER LANE, HILLSBOROUGH, NJ 08844

SHEET 13.03

SHEET 11.11

REVISIONS		
DATE	L.S. NAME	L.S. No.

SHEET 11.09



SHEET 14.01

SHEET 11.12

SHEET 11.15

NOTES:

THIS MAP HAS BEEN DRAWN USING COMPUTER AIDED DRAFTING/DESIGN (CADD/D) AND IS A DIGITAL COPY OF THE TAX MAP ORIGINALLY PREPARED BY FRANK W. BOHREN, C.E., DATED MARCH 1, 1964. THE ORIGINAL APPROVED MAP IS ON FILE IN THE OFFICE OF THE MUNICIPAL CLERKS OFFICE.

DETAIL SHEET LEGEND:

- 1000 BLOCK NUMBER
- 4 LOT NUMBER
- BLOCK LIMIT
- MUNICIPAL BOUNDARY
- COUNTY BOUNDARY
- (T) TOTAL DIMENSION
- (S) SCALED DIMENSION
- (D) DEED DIMENSION

TAX MAP
READINGTON TOWNSHIP
 HUNTERDON COUNTY, NEW JERSEY
 SCALE: 1"=200' NOVEMBER 2018

PAMELA L. MATHEWS, P.E., L.S.
 VAN CLEEF ENGINEERING ASSOCIATES
 32 BROWER LANE, HILLSBOROUGH, NJ 08844

SHEET 14.02

REVISIONS		
DATE	L.S. NAME	L.S. No.

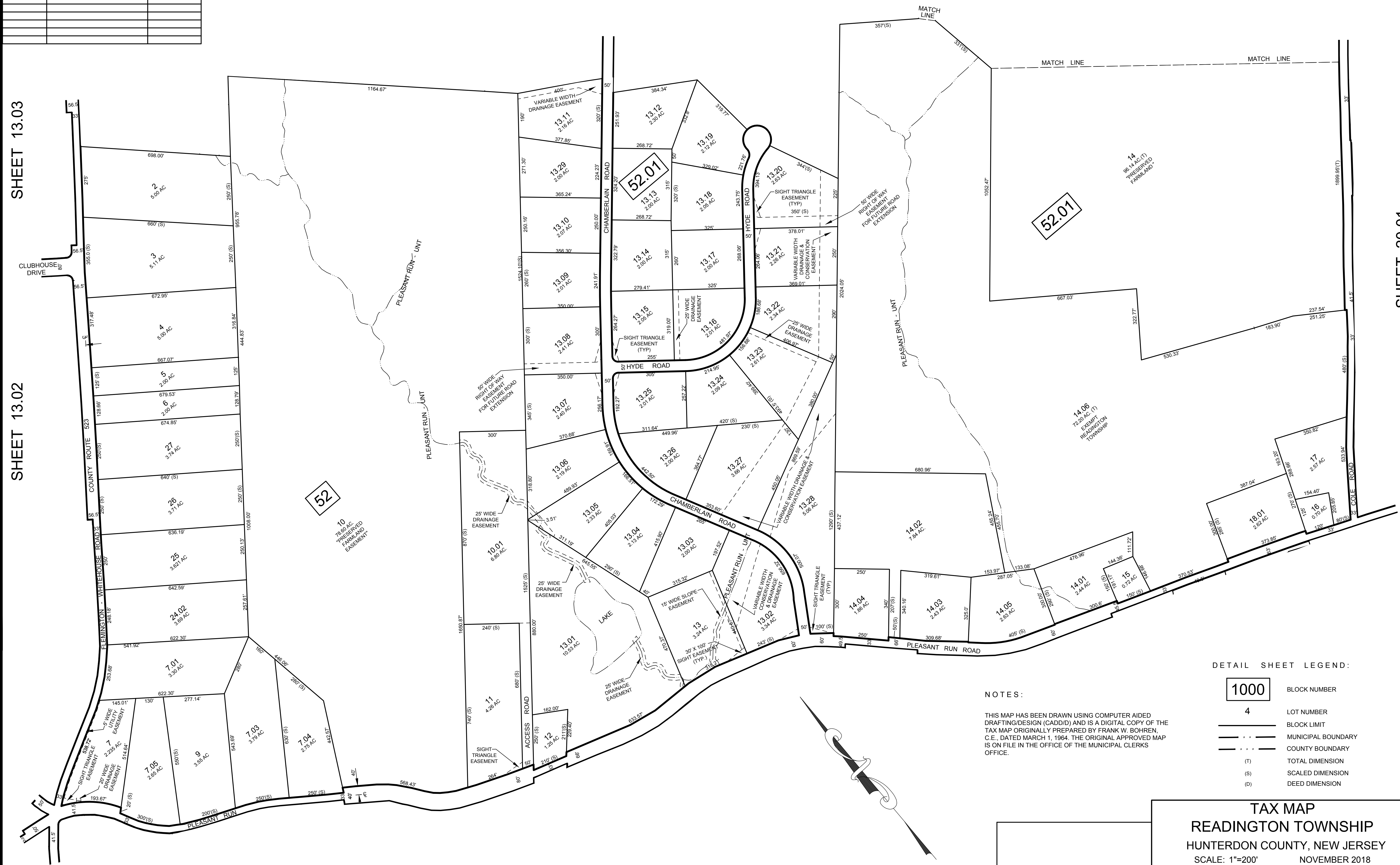
SHEET 14

SHEET 14.02

SHEET 13.03

SHEET 13.02

SHEET 20.01



SHEET 19

SHEET 19.04

DETAIL SHEET LEGEND:

- 1000 BLOCK NUMBER
- 4 LOT NUMBER
- BLOCK LIMIT
- MUNICIPAL BOUNDARY
- COUNTY BOUNDARY
- (T) TOTAL DIMENSION
- (S) SCALED DIMENSION
- (D) DEED DIMENSION

NOTES:

THIS MAP HAS BEEN DRAWN USING COMPUTER AIDED DRAFTING/DESIGN (CADD) AND IS A DIGITAL COPY OF THE TAX MAP ORIGINALLY PREPARED BY FRANK W. BOHREN, C.E., DATED MARCH 1, 1964. THE ORIGINAL APPROVED MAP IS ON FILE IN THE OFFICE OF THE MUNICIPAL CLERKS OFFICE.

TAX MAP
READINGTON TOWNSHIP
 HUNTERDON COUNTY, NEW JERSEY
 SCALE: 1"=200' NOVEMBER 2018
 PAMELA L. MATHEWS, P.E., L.S.
 VAN CLEEF ENGINEERING ASSOCIATES
 32 BROWER LANE, HILLSBOROUGH, NJ 08844

SHEET 14

REVISIONS		
DATE	L.S. NAME	L.S. No.



SHEET 14.01

SHEET 11.15


SHEET 15.02

DETAIL SHEET LEGEND:

	BLOCK NUMBER
	LOT NUMBER
	BLOCK LIMIT
	MUNICIPAL BOUNDARY
	COUNTY BOUNDARY
(T)	TOTAL DIMENSION
(S)	SCALED DIMENSION
(D)	DEED DIMENSION

NOTES:

THIS MAP HAS BEEN DRAWN USING COMPUTER AIDED DRAFTING/DESIGN (CADD/D) AND IS A DIGITAL COPY OF THE TAX MAP ORIGINALLY PREPARED BY FRANK W. BOHREN, C.E., DATED MARCH 1, 1964. THE ORIGINAL APPROVED MAP IS ON FILE IN THE OFFICE OF THE MUNICIPAL CLERKS OFFICE.



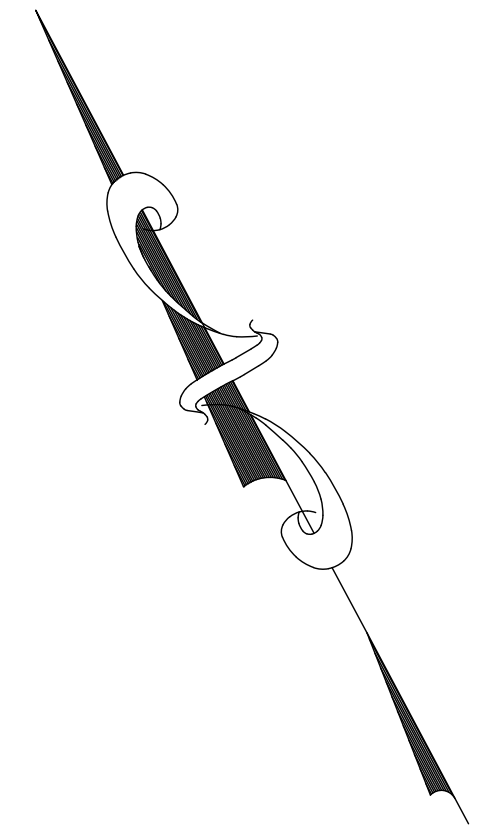
SHEET 20.01

SHEET 20

TAX MAP
READINGTON TOWNSHIP
 HUNTERDON COUNTY, NEW JERSEY
 SCALE: 1"=200' NOVEMBER 2018
 PAMELA L. MATHEWS, P.E., L.S.
 VAN CLEEF ENGINEERING ASSOCIATES
 32 BROWER LANE, HILLSBOROUGH, NJ 08844

SHEET 10.05

REVISIONS		
DATE	L.S. NAME	L.S. No.



SHEET 11.14

SHEET 15.05

DETAIL SHEET LEGEND:

- 1000 BLOCK NUMBER
- 4 LOT NUMBER
- BLOCK LIMIT
- - - MUNICIPAL BOUNDARY
- - - COUNTY BOUNDARY
- (T) TOTAL DIMENSION
- (S) SCALED DIMENSION
- (D) DEED DIMENSION

NOTES:
 THIS MAP HAS BEEN DRAWN USING COMPUTER AIDED DRAFTING/DESIGN (CADD/D) AND IS A DIGITAL COPY OF THE TAX MAP ORIGINALLY PREPARED BY FRANK W. BOHREN, C.E., DATED MARCH 1, 1984. THE ORIGINAL APPROVED MAP IS ON FILE IN THE OFFICE OF THE MUNICIPAL CLERKS OFFICE.

TAX MAP
READINGTON TOWNSHIP
 HUNTERDON COUNTY, NEW JERSEY
 SCALE: 1"=100' NOVEMBER 2018
 PAMELA L. MATHEWS, P.E., L.S.
 VAN CLEEF ENGINEERING ASSOCIATES
 32 BROWER LANE, HILLSBOROUGH, NJ 08844

SHEET 15.01

SHEET 15

REVISIONS		
DATE	L.S. NAME	L.S. No.

SHEET 11.14

SHEET 11.15

SHEET 15.04



DETAIL SHEET LEGEND:

- 1000 BLOCK NUMBER
- 4 LOT NUMBER
- BLOCK LIMIT
- MUNICIPAL BOUNDARY
- COUNTY BOUNDARY
- (T) TOTAL DIMENSION
- (S) SCALED DIMENSION
- (D) DEED DIMENSION

NOTES:

THIS MAP HAS BEEN DRAWN USING COMPUTER AIDED DRAFTING/DESIGN (CADD/D) AND IS A DIGITAL COPY OF THE TAX MAP ORIGINALLY PREPARED BY FRANK W. BOHREN, C.E., DATED MARCH 1, 1964. THE ORIGINAL APPROVED MAP IS ON FILE IN THE OFFICE OF THE MUNICIPAL CLERKS OFFICE.

TAX MAP
READINGTON TOWNSHIP
 HUNTERDON COUNTY, NEW JERSEY
 SCALE: 1"=100' NOVEMBER 2018

PAMELA L. MATHEWS, P.E., L.S.
 VAN CLEEF ENGINEERING ASSOCIATES
 32 BROWER LANE, HILLSBOROUGH, NJ 08844

SHEET 15.02

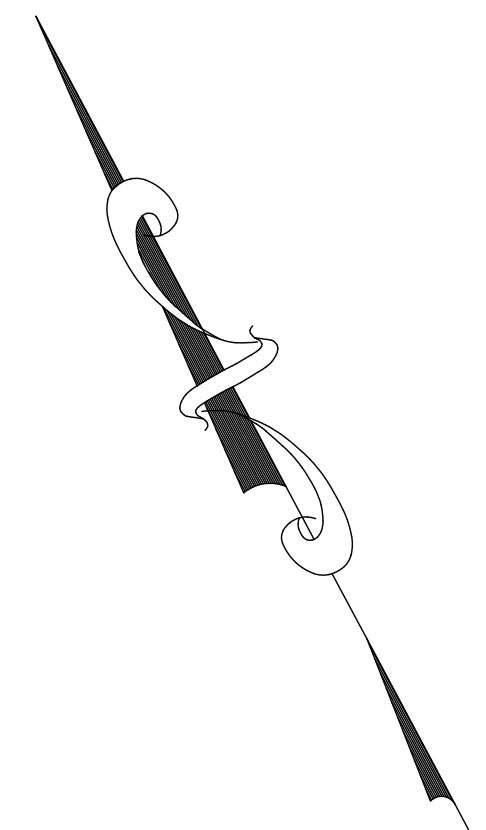
REVISIONS		
DATE	L.S. NAME	L.S. No.



SHEET 11.15

SHEET 15.04

SHEET 15.03




DETAIL SHEET LEGEND:

- 1000 BLOCK NUMBER
- 4 LOT NUMBER
- BLOCK LIMIT
- - - MUNICIPAL BOUNDARY
- - - COUNTY BOUNDARY
- (T) TOTAL DIMENSION
- (S) SCALED DIMENSION
- (D) DEED DIMENSION

NOTES:
 THIS MAP HAS BEEN DRAWN USING COMPUTER AIDED DRAFTING/DESIGN (CADD) AND IS A DIGITAL COPY OF THE TAX MAP ORIGINALLY PREPARED BY FRANK W. BOHREN C.E., DATED MARCH 1, 1964. THE ORIGINAL APPROVED MAP IS ON FILE IN THE OFFICE OF THE MUNICIPAL CLERKS OFFICE.

TAX MAP
READINGTON TOWNSHIP
 HUNTERDON COUNTY, NEW JERSEY
 SCALE: 1"=100' NOVEMBER 2018
 PAMELA L. MATHEWS, P.E., L.S.
 VAN CLEEF ENGINEERING ASSOCIATES
 32 BROWER LANE, HILLSBOROUGH, NJ 08844

REVISIONS		
DATE	L.S. NAME	L.S. No.



SHEET 15.02

SHEET 15.08

DETAIL SHEET LEGEND:

- 1000 BLOCK NUMBER
- 4 LOT NUMBER
- BLOCK LIMIT
- MUNICIPAL BOUNDARY
- COUNTY BOUNDARY
- (T) TOTAL DIMENSION
- (S) SCALED DIMENSION
- (D) DEED DIMENSION

NOTES:

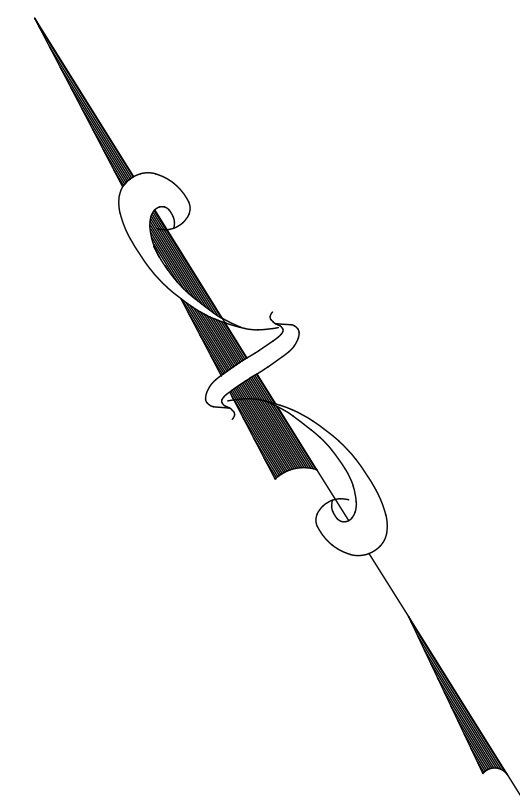
THIS MAP HAS BEEN DRAWN USING COMPUTER AIDED DRAFTING/DESIGN (CADD) AND IS A DIGITAL COPY OF THE TAX MAP ORIGINALLY PREPARED BY FRANK W. BOHREN, C.E., DATED MARCH 1, 1984. THE ORIGINAL APPROVED MAP IS ON FILE IN THE OFFICE OF THE MUNICIPAL CLERKS OFFICE.

TAX MAP
READINGTON TOWNSHIP
 HUNTERDON COUNTY, NEW JERSEY
 SCALE: 1"=100' NOVEMBER 2018
 PAMELA L. MATHEWS, P.E., L.S.
 VAN CLEEF ENGINEERING ASSOCIATES
 32 BROWER LANE, HILLSBOROUGH, NJ 08844

SHEET 20



REVISIONS		
DATE	L.S. NAME	L.S. No.



DETAIL SHEET LEGEND:

- 1000 BLOCK NUMBER
- 4 LOT NUMBER
- BLOCK LIMIT
- . . . MUNICIPAL BOUNDARY
- . . . COUNTY BOUNDARY
- (T) TOTAL DIMENSION
- (S) SCALED DIMENSION
- (D) DEED DIMENSION

NOTES:
 THIS MAP HAS BEEN DRAWN USING COMPUTER AIDED DRAFTING/DESIGN (CADD/D) AND IS A DIGITAL COPY OF THE TAX MAP ORIGINALLY PREPARED BY FRANK W. BOHREN, C.E., DATED MARCH 1, 1964. THE ORIGINAL APPROVED MAP IS ON FILE IN THE OFFICE OF THE MUNICIPAL CLERK'S OFFICE.

TAX MAP
READINGTON TOWNSHIP
 HUNTERDON COUNTY, NEW JERSEY
 SCALE: 1"=100' NOVEMBER 2018
 PAMELA L. MATHEWS, P.E., L.S.
 VAN CLEEF ENGINEERING ASSOCIATES
 32 BROWER LANE, HILLSBOROUGH, NJ 08844

SHEET 15.01

SHEET 15.07

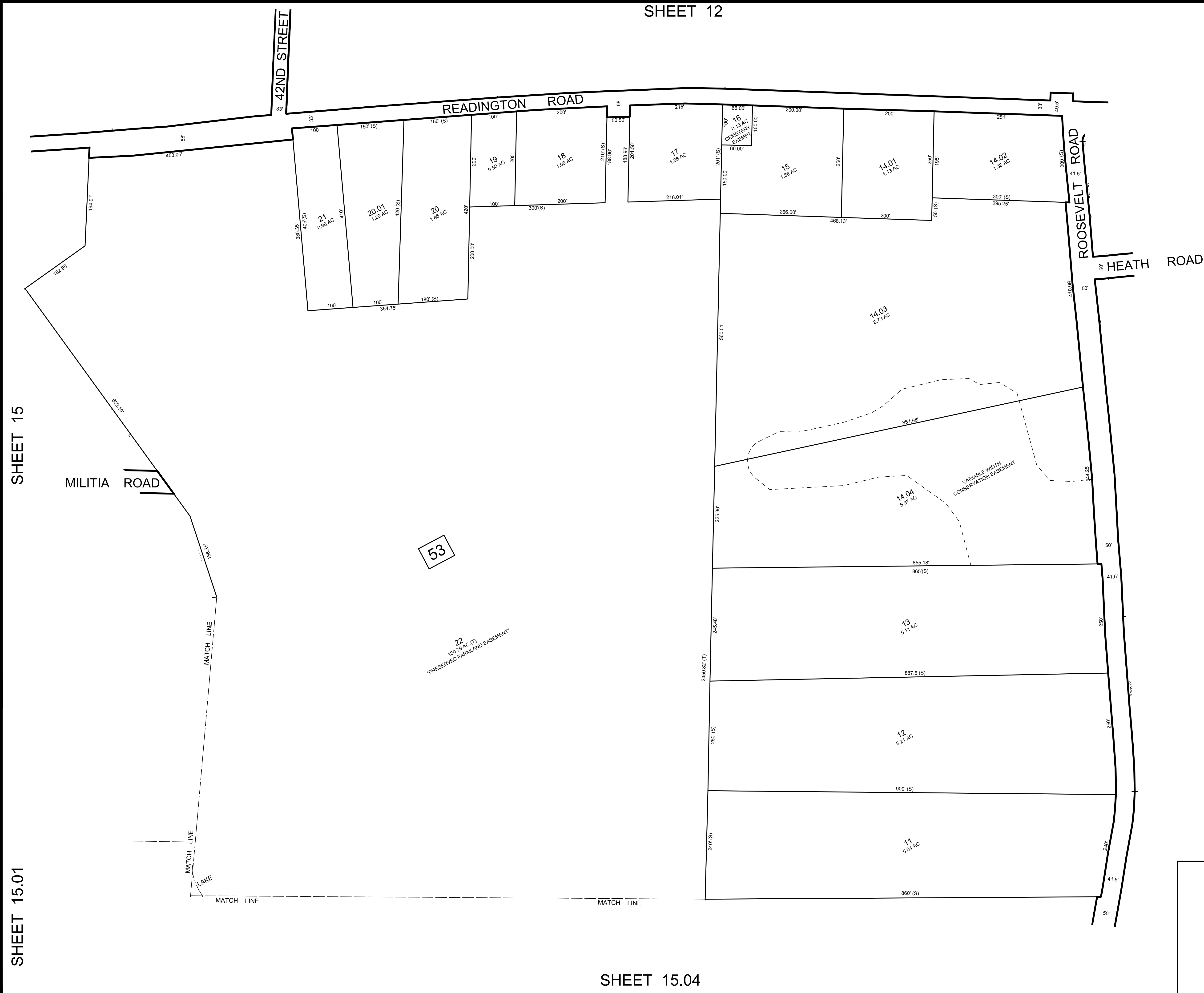
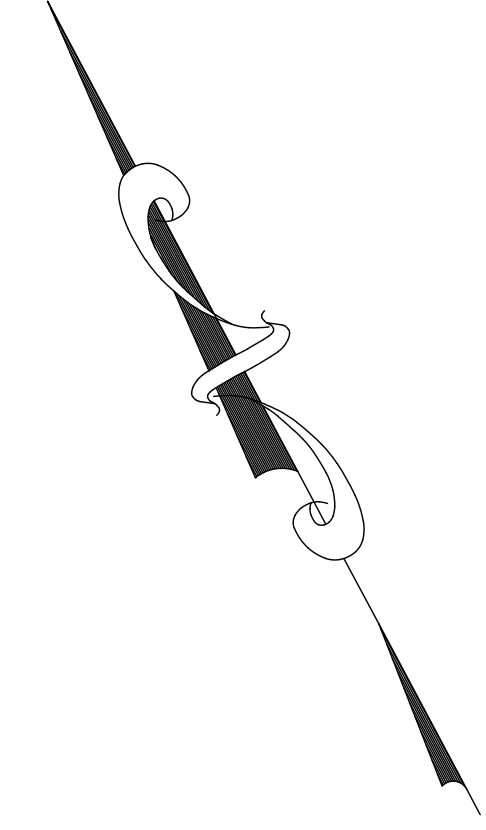
SHEET 15.05

SHEET 15.06

SHEET 15.02

SHEET 15.03

REVISIONS		
DATE	L.S. NAME	L.S. No.



DETAIL SHEET LEGEND:

- 1000 BLOCK NUMBER
- 4 LOT NUMBER
- BLOCK LIMIT
- . . . MUNICIPAL BOUNDARY
- COUNTY BOUNDARY
- (T) TOTAL DIMENSION
- (S) SCALED DIMENSION
- (D) DEED DIMENSION

NOTES:

THIS MAP HAS BEEN DRAWN USING COMPUTER AIDED DRAFTING/DESIGN (CADD/D) AND IS A DIGITAL COPY OF THE TAX MAP ORIGINALLY PREPARED BY FRANK W. BOHREN, C.E., DATED MARCH 1, 1964. THE ORIGINAL APPROVED MAP IS ON FILE IN THE OFFICE OF THE MUNICIPAL CLERKS OFFICE.

TAX MAP
READINGTON TOWNSHIP
 HUNTERDON COUNTY, NEW JERSEY
 SCALE: 1"=100' NOVEMBER 2018

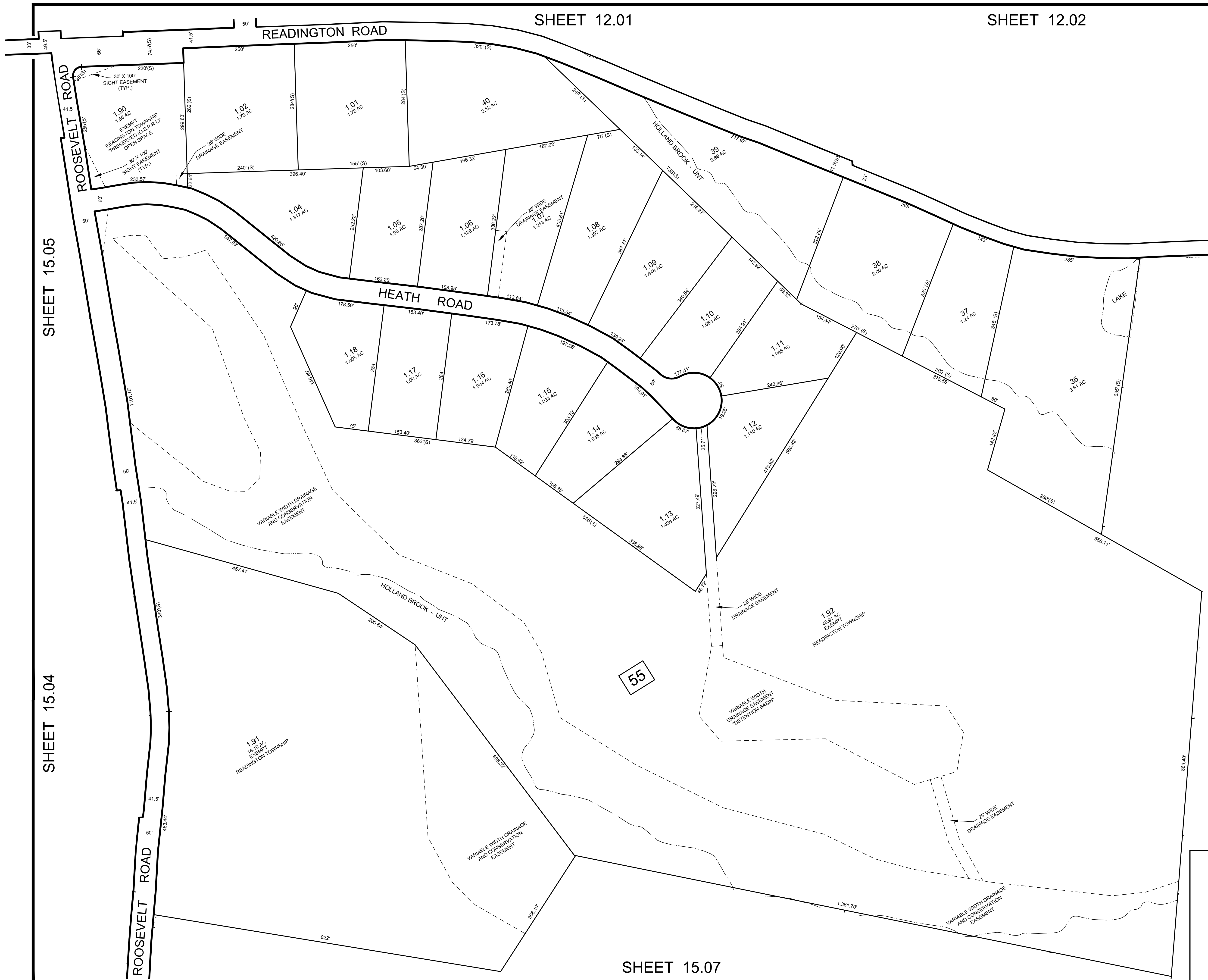
PAMELA L. MATHEWS, P.E., L.S.
 VAN CLEEF ENGINEERING ASSOCIATES
 32 BROWER LANE, HILLSBOROUGH, NJ 08844

SHEET 15

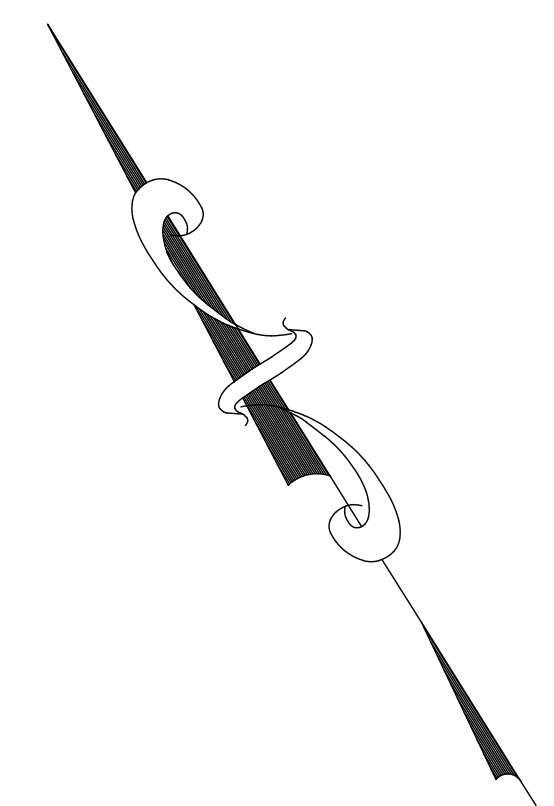
SHEET 15.01

SHEET 15.04

SHEET 15.06



REVISIONS		
DATE	L.S. NAME	L.S. No.



DETAIL SHEET LEGEND:

- 1000 BLOCK NUMBER
- 4 LOT NUMBER
- BLOCK LIMIT
- - - MUNICIPAL BOUNDARY
- - - COUNTY BOUNDARY
- (T) TOTAL DIMENSION
- (S) SCALED DIMENSION
- (D) DEED DIMENSION

NOTES:

THIS MAP HAS BEEN DRAWN USING COMPUTER AIDED DRAFTING/DESIGN (CADD/D) AND IS A DIGITAL COPY OF THE TAX MAP ORIGINALLY PREPARED BY FRANK W. BOHREN, C.E., DATED MARCH 1, 1964. THE ORIGINAL APPROVED MAP IS ON FILE IN THE OFFICE OF THE MUNICIPAL CLERKS OFFICE.

TAX MAP
READINGTON TOWNSHIP
 HUNTERDON COUNTY, NEW JERSEY
 SCALE: 1"=100' NOVEMBER 2018
 PAMELA L. MATHEWS, P.E., L.S.
 VAN CLEEF ENGINEERING ASSOCIATES
 32 BROWER LANE, HILLSBOROUGH, NJ 08844

SHEET 15.05

SHEET 15.04

SHEET 15.10

READINGTON ROAD

SHEET 12.01

SHEET 12.02

HEATH ROAD

HOLLAND BROOK - UNIT

ROOSEVELT ROAD

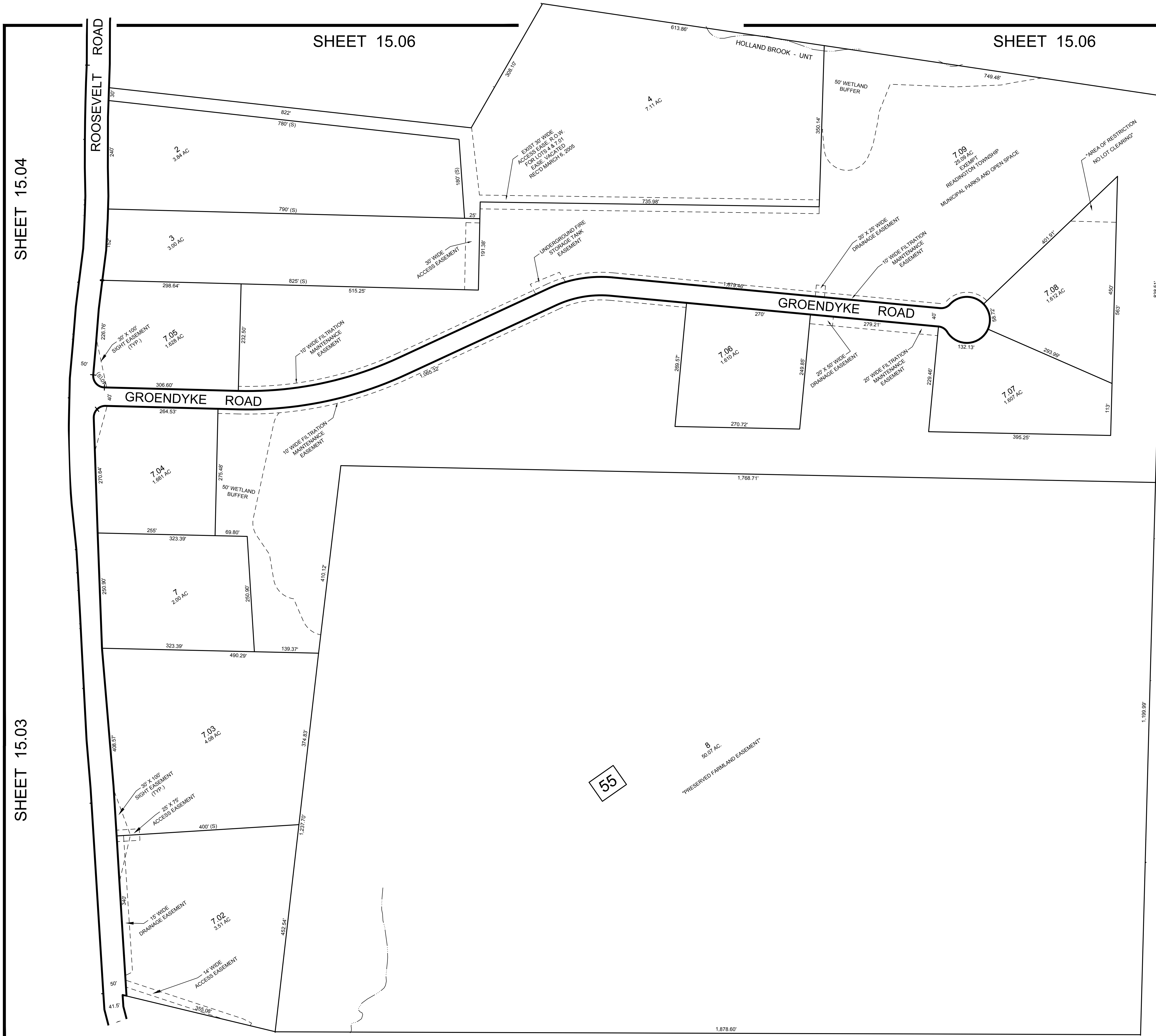

ROOSEVELT ROAD

HOLLAND BROOK - UNIT

ROOSEVELT ROAD

SHEET 15.07

REVISIONS		
DATE	L.S. NAME	L.S. No.



SHEET 15.04

SHEET 15.03

SHEET 15.06

SHEET 15.06

SHEET 15.10

SHEET 15.09

SHEET 15.08

DETAIL SHEET LEGEND:

- 1000 BLOCK NUMBER
- 4 BLOCK LIMIT
- — — — — MUNICIPAL BOUNDARY
- — — — — COUNTY BOUNDARY
- (T) TOTAL DIMENSION
- (S) SCALED DIMENSION
- (D) DEED DIMENSION

NOTES:

THIS MAP HAS BEEN DRAWN USING COMPUTER AIDED DRAFTING/DESIGN (CADD/D) AND IS A DIGITAL COPY OF THE TAX MAP ORIGINALLY PREPARED BY FRANK W. BOHREN, C.E., DATED MARCH 1, 1964. THE ORIGINAL APPROVED MAP IS ON FILE IN THE OFFICE OF THE MUNICIPAL CLERKS OFFICE.

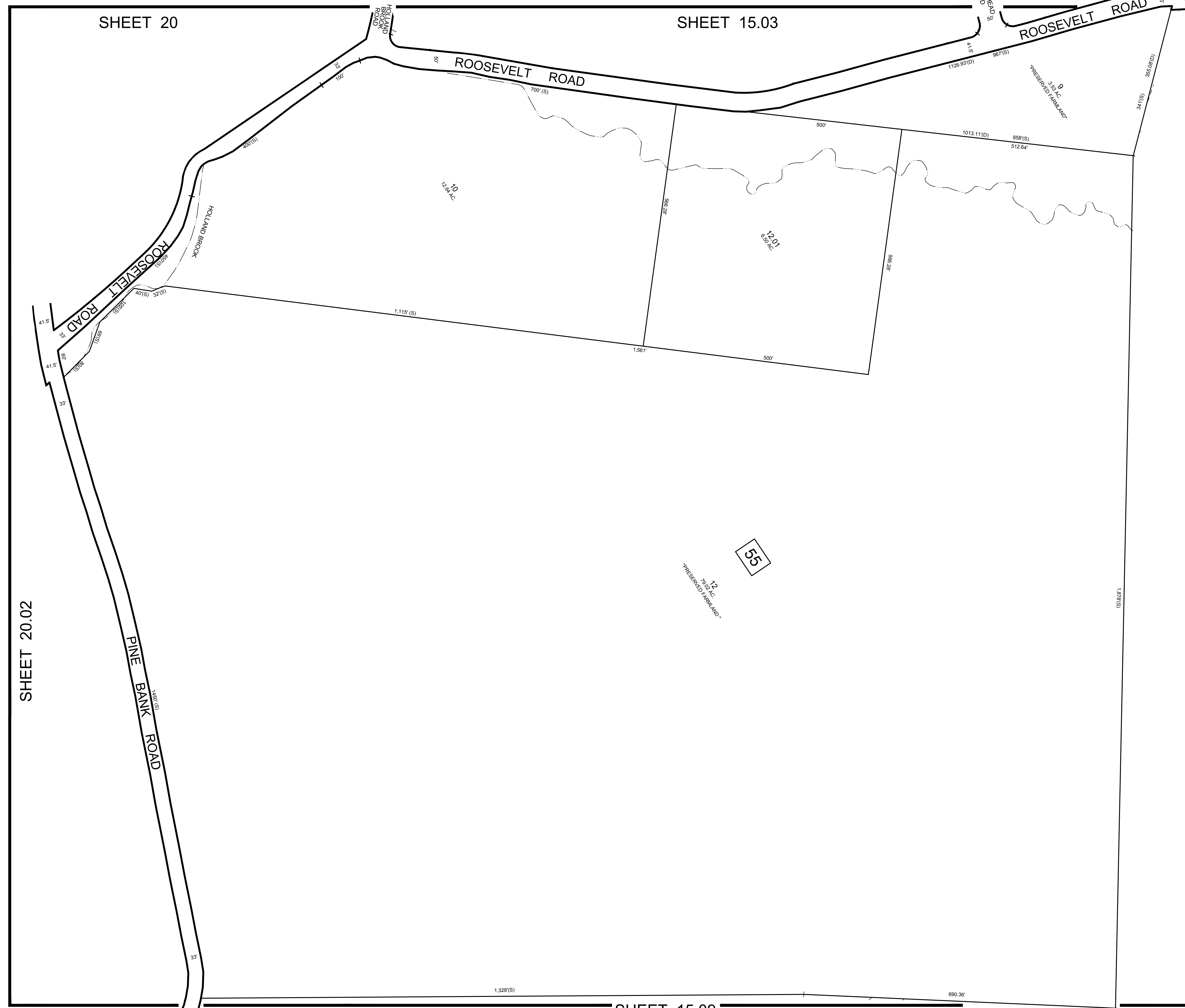
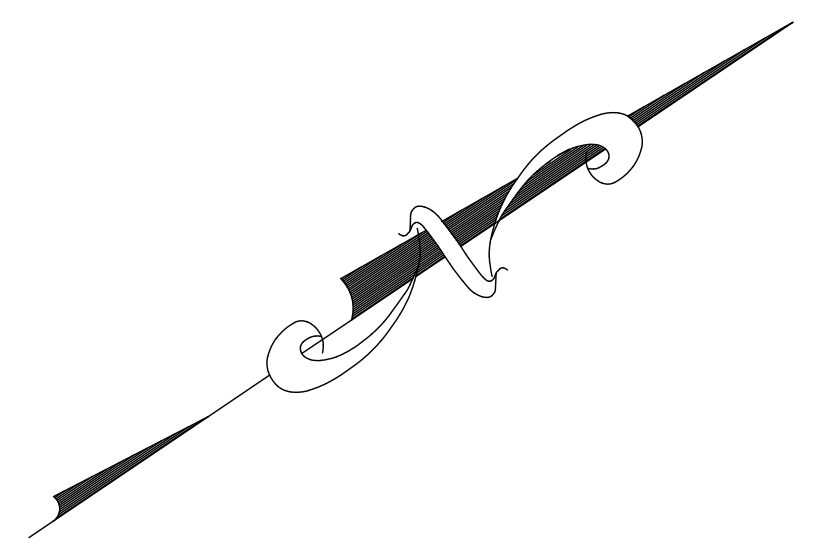
TAX MAP
READINGTON TOWNSHIP
 HUNTERDON COUNTY, NEW JERSEY
 SCALE: 1"=100' NOVEMBER 2018

PAMELA L. MATHEWS, P.E., L.S.
 VAN CLEEF ENGINEERING ASSOCIATES
 32 BROWER LANE, HILLSBOROUGH, NJ 08844

SHEET 20

SHEET 15.03

REVISIONS		
DATE	L.S. NAME	L.S. No.




SHEET 15.07

DETAIL SHEET LEGEND:

- 1000 BLOCK NUMBER
- 4 LOT NUMBER
- — — — — BLOCK LIMIT
- — — — — MUNICIPAL BOUNDARY
- — — — — COUNTY BOUNDARY
- (T) TOTAL DIMENSION
- (S) SCALED DIMENSION
- (D) DEED DIMENSION

NOTES:

THIS MAP HAS BEEN DRAWN USING COMPUTER AIDED DRAFTING/DESIGN (CADD/D) AND IS A DIGITAL COPY OF THE TAX MAP ORIGINALLY PREPARED BY FRANK W. BOHREN, C.E., DATED MARCH 1, 1964. THE ORIGINAL APPROVED MAP IS ON FILE IN THE OFFICE OF THE MUNICIPAL CLERKS OFFICE.



TAX MAP
READINGTON TOWNSHIP
 HUNTERDON COUNTY, NEW JERSEY
 SCALE: 1"=100' NOVEMBER 2018
 PAMELA L. MATHEWS, P.E., L.S.
 VAN CLEEF ENGINEERING ASSOCIATES
 32 BROWER LANE, HILLSBOROUGH, NJ 08844

SHEET 20.02

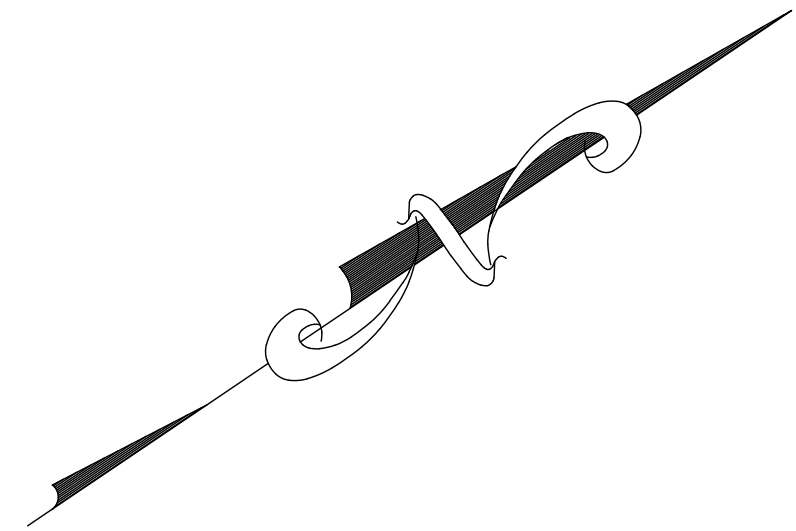
SHEET 15.09

REVISIONS		
DATE	L.S. NAME	L.S. No.



DETAIL SHEET LEGEND:


- 1000 BLOCK NUMBER
- 4 LOT NUMBER
- BLOCK LIMIT
- MUNICIPAL BOUNDARY
- COUNTY BOUNDARY
- (T) TOTAL DIMENSION
- (S) SCALED DIMENSION
- (D) DEED DIMENSION



NOTES:
 THIS MAP HAS BEEN DRAWN USING COMPUTER AIDED DRAFTING/DESIGN (CADD/D) AND IS A DIGITAL COPY OF THE TAX MAP ORIGINALLY PREPARED BY FRANK W. BOHREN, C.E., DATED MARCH 1, 1964, THE ORIGINAL APPROVED MAP IS ON FILE IN THE OFFICE OF THE MUNICIPAL CLERKS OFFICE.

TAX MAP
READINGTON TOWNSHIP
 HUNTERDON COUNTY, NEW JERSEY
 SCALE: 1"=100' NOVEMBER 2018
 PAMELA L. MATHEWS, P.E., L.S.
 VAN CLEEF ENGINEERING ASSOCIATES
 32 BROWER LANE, HILLSBOROUGH, NJ 08844

REVISIONS		
DATE	L.S. NAME	L.S. No.



SHEET 15.09

SHEET 12.02

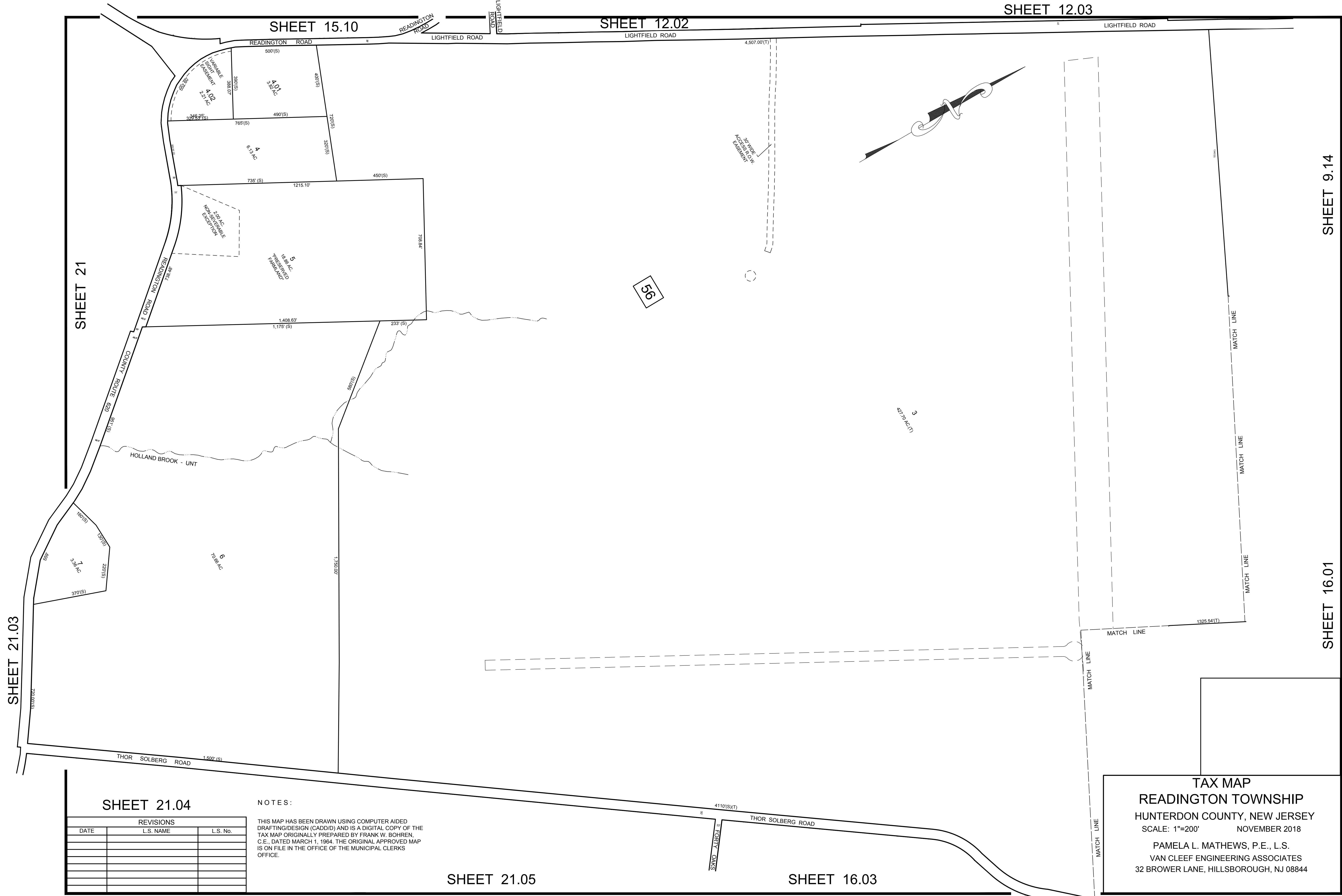
DETAIL SHEET LEGEND:

- 1000 BLOCK NUMBER
- 4 LOT NUMBER
- BLOCK LIMIT
- - - MUNICIPAL BOUNDARY
- - - COUNTY BOUNDARY
- (T) TOTAL DIMENSION
- (S) SCALED DIMENSION
- (D) DEED DIMENSION

NOTES:

THIS MAP HAS BEEN DRAWN USING COMPUTER AIDED DRAFTING/DESIGN (CADD) AND IS A DIGITAL COPY OF THE TAX MAP ORIGINALLY PREPARED BY FRANK W. BOHREN, C.E., DATED MARCH 1, 1964. THE ORIGINAL APPROVED MAP IS ON FILE IN THE OFFICE OF THE MUNICIPAL CLERKS OFFICE.

TAX MAP
READINGTON TOWNSHIP
 HUNTERDON COUNTY, NEW JERSEY
 SCALE: 1"=100' NOVEMBER 2018
 PAMELA L. MATHEWS, P.E., L.S.
 VAN CLEEF ENGINEERING ASSOCIATES
 32 BROWER LANE, HILLSBOROUGH, NJ 08844



56

3
227.70 (AC/D)

TAX MAP
READINGTON TOWNSHIP
 HUNTERDON COUNTY, NEW JERSEY
 SCALE: 1"=200' NOVEMBER 2018
 PAMELA L. MATHEWS, P.E., L.S.
 VAN CLEEF ENGINEERING ASSOCIATES
 32 BROWER LANE, HILLSBOROUGH, NJ 08844

SHEET 21.04

NOTES:

THIS MAP HAS BEEN DRAWN USING COMPUTER AIDED DRAFTING/DESIGN (CADD/D) AND IS A DIGITAL COPY OF THE TAX MAP ORIGINALLY PREPARED BY FRANK W. BOHREN, C.E., DATED MARCH 1, 1964. THE ORIGINAL APPROVED MAP IS ON FILE IN THE OFFICE OF THE MUNICIPAL CLERKS OFFICE.

REVISIONS		
DATE	L.S. NAME	L.S. No.

REVISIONS		
DATE	L.S. NAME	L.S. No.

SHEET 16

SHEET 9.14



SHEET 16

SHEET 9.15

DETAIL SHEET LEGEND:

- 1000 BLOCK NUMBER
- 4** LOT NUMBER
- BLOCK LIMIT
- MUNICIPAL BOUNDARY
- COUNTY BOUNDARY
- (T) TOTAL DIMENSION
- (S) SCALED DIMENSION
- (D) DEED DIMENSION

NOTES:

THIS MAP HAS BEEN DRAWN USING COMPUTER AIDED DRAFTING/DESIGN (CADD/D) AND IS A DIGITAL COPY OF THE TAX MAP ORIGINALLY PREPARED BY FRANK W. BOHREN, C.E., DATED MARCH 1, 1964. THE ORIGINAL APPROVED MAP IS ON FILE IN THE OFFICE OF THE MUNICIPAL CLERKS OFFICE.

TOWNSHIP OF BRANCHBURG
SOMERSET COUNTY

TAX MAP
READINGTON TOWNSHIP
 HUNTERDON COUNTY, NEW JERSEY
 SCALE: 1"=100' NOVEMBER 2018

PAMELA L. MATHEWS, P.E., L.S.
 VAN CLEEF ENGINEERING ASSOCIATES
 32 BROWER LANE, HILLSBOROUGH, NJ 08844

SHEET 16.02

SHEET 16.01

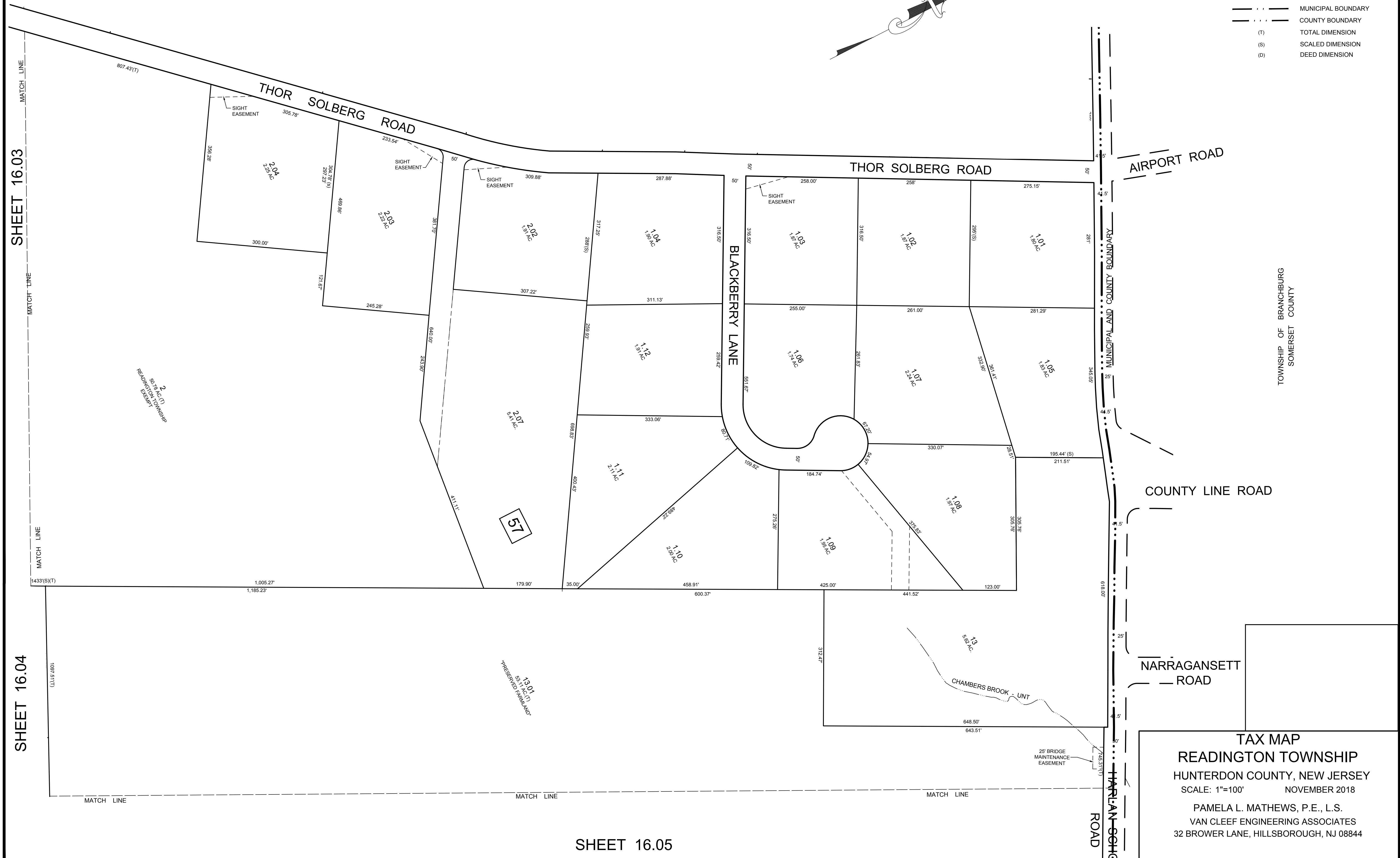

REVISIONS		
DATE	L.S. NAME	L.S. No.

NOTES:

THIS MAP HAS BEEN DRAWN USING COMPUTER AIDED DRAFTING/DESIGN (CADD/D) AND IS A DIGITAL COPY OF THE TAX MAP ORIGINALLY PREPARED BY FRANK W. BOHREN, C.E., DATED MARCH 1, 1964. THE ORIGINAL APPROVED MAP IS ON FILE IN THE OFFICE OF THE MUNICIPAL CLERKS OFFICE.

DETAIL SHEET LEGEND:

- 1000 BLOCK NUMBER
- 4 LOT NUMBER
- — — — — BLOCK LIMIT
- · — · — · — MUNICIPAL BOUNDARY
- · — · — · — COUNTY BOUNDARY
- (T) TOTAL DIMENSION
- (S) SCALED DIMENSION
- (D) DEED DIMENSION



SHEET 16.03


SHEET 16.04

SHEET 16.05

TAX MAP
READINGTON TOWNSHIP
 HUNTERDON COUNTY, NEW JERSEY
 SCALE: 1"=100' NOVEMBER 2018
 PAMELA L. MATHEWS, P.E., L.S.
 VAN CLEEF ENGINEERING ASSOCIATES
 32 BROWER LANE, HILLSBOROUGH, NJ 08844

TOWNSHIP OF BRANCHBURG
SOMERSET COUNTY

REVISIONS		
DATE	L.S. NAME	L.S. No.



SHEET 21.05

SHEET 16.02



DETAIL SHEET LEGEND:

- 1000 BLOCK NUMBER
- 4 LOT NUMBER
- BLOCK LIMIT
- MUNICIPAL BOUNDARY
- COUNTY BOUNDARY
- (T) TOTAL DIMENSION
- (S) SCALED DIMENSION
- (D) DEED DIMENSION

NOTES:

THIS MAP HAS BEEN DRAWN USING COMPUTER AIDED DRAFTING/DESIGN (CADD) AND IS A DIGITAL COPY OF THE TAX MAP ORIGINALLY PREPARED BY FRANK W. BOHREN, C.E., DATED MARCH 1, 1984. THE ORIGINAL APPROVED MAP IS ON FILE IN THE OFFICE OF THE MUNICIPAL CLERKS OFFICE.

TAX MAP
READINGTON TOWNSHIP
 HUNTERDON COUNTY, NEW JERSEY
 SCALE: 1"=100' NOVEMBER 2018

PAMELA L. MATHEWS, P.E., L.S.
 VAN CLEEF ENGINEERING ASSOCIATES
 32 BROWER LANE, HILLSBOROUGH, NJ 08844

SHEET 16.05

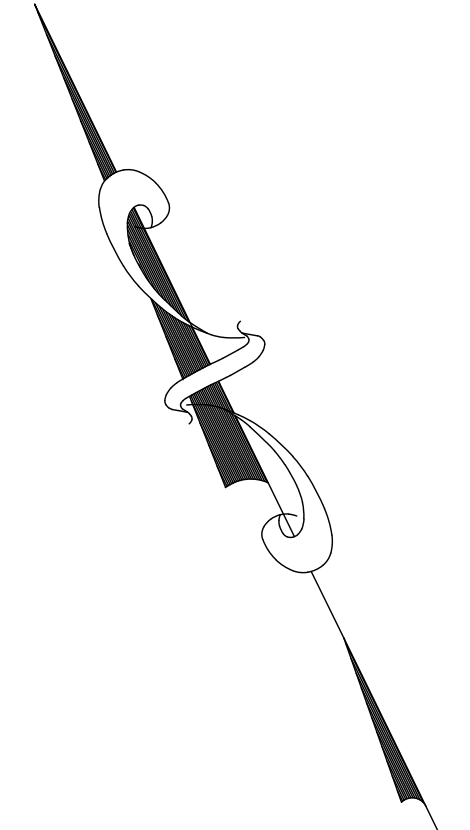


SHEET 16.03

OAKS ROAD

SHEET 21.06

REVISIONS		
DATE	L.S. NAME	L.S. No.



DETAIL SHEET LEGEND:

- 1000 BLOCK NUMBER
- 4 LOT NUMBER
- — — — — BLOCK LIMIT
- — — — — MUNICIPAL BOUNDARY
- — — — — COUNTY BOUNDARY
- (T) TOTAL DIMENSION
- (S) SCALED DIMENSION
- (D) DEED DIMENSION

NOTES:

THIS MAP HAS BEEN DRAWN USING COMPUTER AIDED DRAFTING/DESIGN (CADD) AND IS A DIGITAL COPY OF THE TAX MAP ORIGINALLY PREPARED BY FRANK W. BOHREN, C.E., DATED MARCH 1, 1984. THE ORIGINAL APPROVED MAP IS ON FILE IN THE OFFICE OF THE MUNICIPAL CLERKS OFFICE.

TAX MAP
READINGTON TOWNSHIP
 HUNTERDON COUNTY, NEW JERSEY
 SCALE: 1"=100' NOVEMBER 2018
 PAMELA L. MATHEWS, P.E., L.S.
 VAN CLEEF ENGINEERING ASSOCIATES
 32 BROWER LANE, HILLSBOROUGH, NJ 08844


TOWNSHIP OF BRANCHBURG
SOMERSET COUNTY

READINGTON ROAD - COUNTY ROUTE 637

BAIRD ROAD

SHEET 16.02

REVISIONS		
DATE	L.S. NAME	L.S. No.



DETAIL SHEET LEGEND:

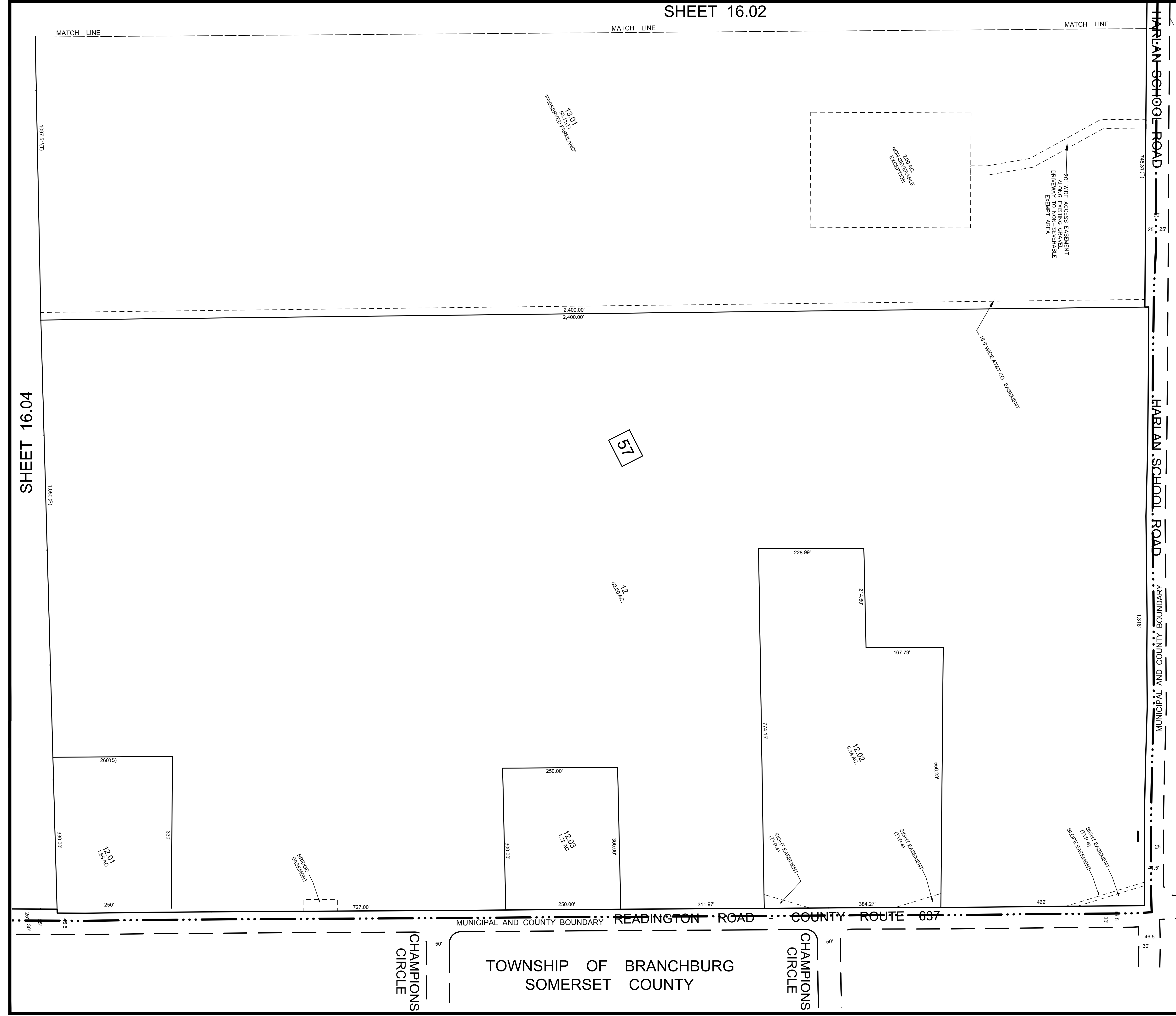
- 1000 BLOCK NUMBER
- 4 LOT NUMBER
- BLOCK LIMIT
- MUNICIPAL BOUNDARY
- COUNTY BOUNDARY
- (T) TOTAL DIMENSION
- (S) SCALED DIMENSION
- (D) DEED DIMENSION

NOTES:

THIS MAP HAS BEEN DRAWN USING COMPUTER AIDED DRAFTING/DESIGN (CADD/D) AND IS A DIGITAL COPY OF THE TAX MAP ORIGINALLY PREPARED BY FRANK W. BOHREN, C.E., DATED MARCH 1, 1964. THE ORIGINAL APPROVED MAP IS ON FILE IN THE OFFICE OF THE MUNICIPAL CLERKS OFFICE.

TOWNSHIP OF BRANCHBURG
SOMERSET COUNTY

TAX MAP
READINGTON TOWNSHIP
 HUNTERDON COUNTY, NEW JERSEY
 SCALE: 1"=100' NOVEMBER 2018
 PAMELA L. MATHEWS, P.E., L.S.
 VAN CLEEF ENGINEERING ASSOCIATES
 32 BROWER LANE, HILLSBOROUGH, NJ 08844



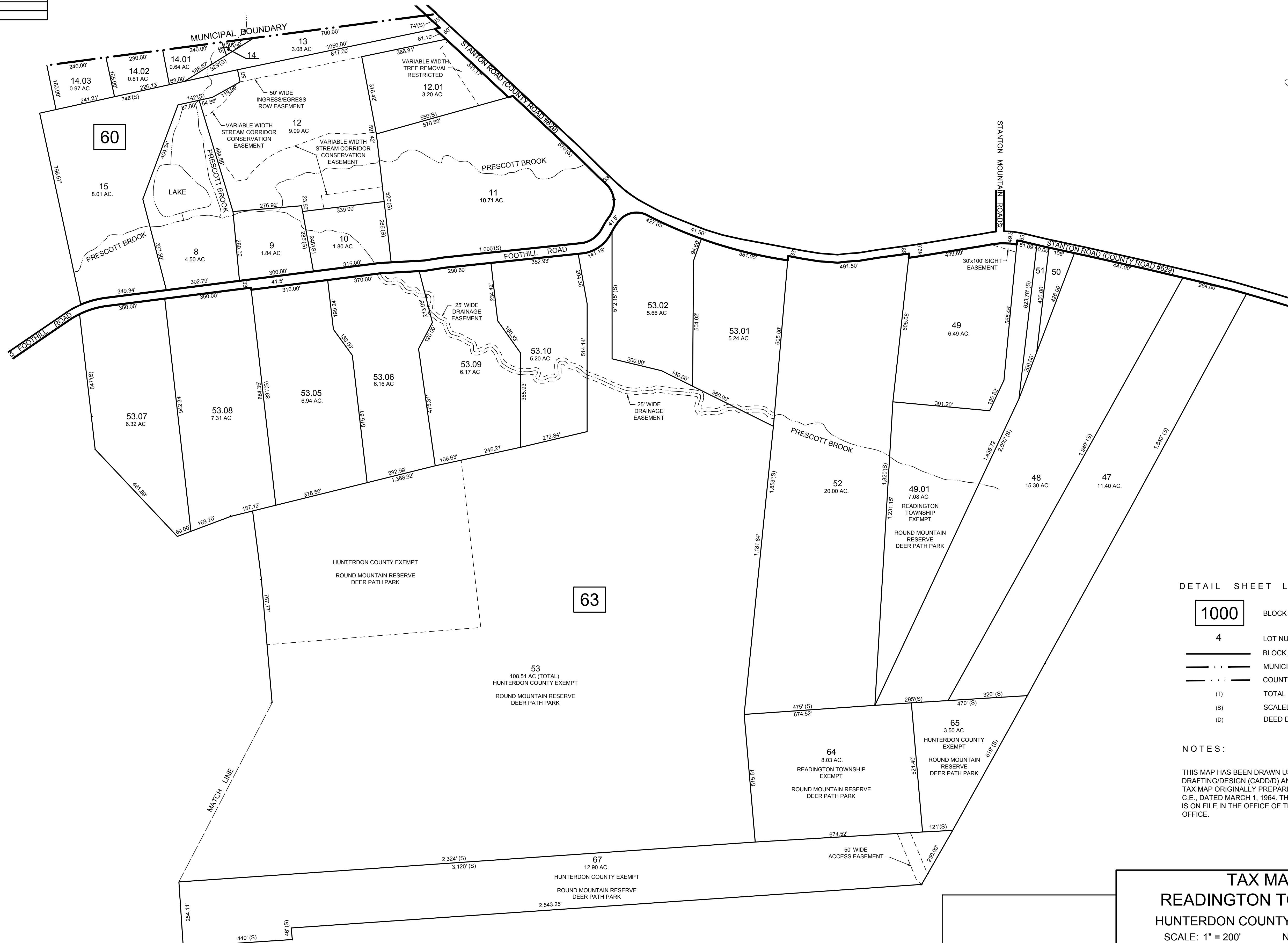
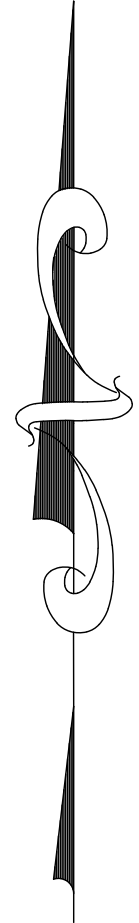
SHEET 16.04

TOWNSHIP OF BRANCHBURG
SOMERSET COUNTY

SHEET 13.01

REVISIONS		
DATE	L.S. NAME	L.S. No.

TOWNSHIP OF CLINTON
HUNTERDON COUNTY



SHEET 17.01

SHEET 17.04

DETAIL SHEET LEGEND:

- 1000 BLOCK NUMBER
- 4 LOT NUMBER
- BLOCK LIMIT
- MUNICIPAL BOUNDARY
- COUNTY BOUNDARY
- (T) TOTAL DIMENSION
- (S) SCALED DIMENSION
- (D) DEED DIMENSION

NOTES:

THIS MAP HAS BEEN DRAWN USING COMPUTER AIDED DRAFTING/DESIGN (CADD/D) AND IS A DIGITAL COPY OF THE TAX MAP ORIGINALLY PREPARED BY FRANK W. BOHREN, C.E., DATED MARCH 1, 1964. THE ORIGINAL APPROVED MAP IS ON FILE IN THE OFFICE OF THE MUNICIPAL CLERKS OFFICE.

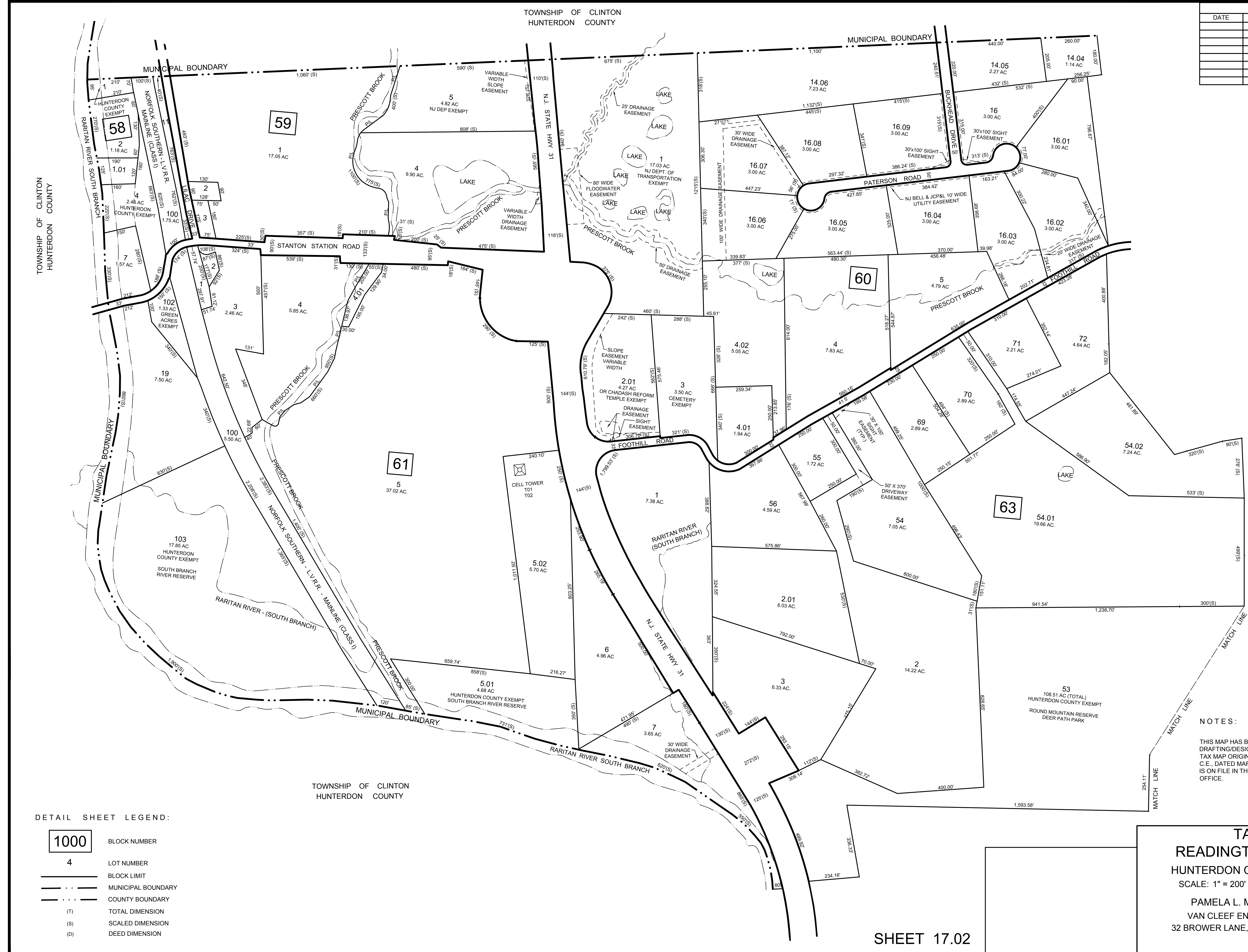
TAX MAP
READINGTON TOWNSHIP
 HUNTERDON COUNTY, NEW JERSEY
 SCALE: 1" = 200' NOVEMBER 2018
 PAMELA L. MATHEWS, P.E., L.S.
 VAN CLEEF ENGINEERING ASSOCIATES
 32 BROWER LANE, HILLSBOROUGH, NJ 08844

SHEET 17.02

SHEET 17.03

TOWNSHIP OF CLINTON
HUNTERDON COUNTY

REVISIONS		
DATE	L.S. NAME	L.S. No.



DETAIL SHEET LEGEND:

- 1000 BLOCK NUMBER
- 4 LOT NUMBER
- BLOCK LIMIT
- - - MUNICIPAL BOUNDARY
- - - COUNTY BOUNDARY
- (T) TOTAL DIMENSION
- (S) SCALED DIMENSION
- (D) DEED DIMENSION

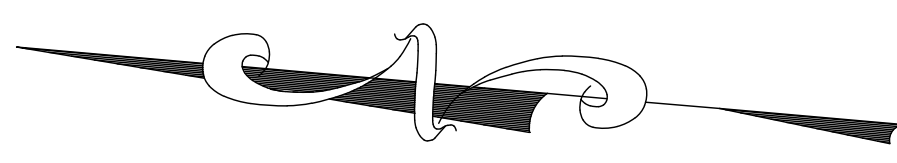
NOTES:

THIS MAP HAS BEEN DRAWN USING COMPUTER AIDED DRAFTING/DESIGN (CADD) AND IS A DIGITAL COPY OF THE TAX MAP ORIGINALLY PREPARED BY FRANK W. BOHREN, C.E., DATED MARCH 1, 1964. THE ORIGINAL APPROVED MAP IS ON FILE IN THE OFFICE OF THE MUNICIPAL CLERKS OFFICE.

TAX MAP
READINGTON TOWNSHIP
 HUNTERDON COUNTY, NEW JERSEY
 SCALE: 1" = 200' NOVEMBER 2018
 PAMELA L. MATHEWS, P.E., L.S.
 VAN CLEEF ENGINEERING ASSOCIATES
 32 BROWER LANE, HILLSBOROUGH, NJ 08844

SHEET 17.03

REVISIONS		
DATE	L.S. NAME	L.S. No.



SHEET 17.01

SHEET 22



DETAIL SHEET LEGEND:

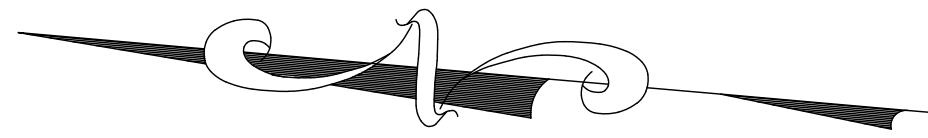
- 1000 BLOCK NUMBER
- 4 LOT NUMBER
- BLOCK LIMIT
- MUNICIPAL BOUNDARY
- COUNTY BOUNDARY
- (T) TOTAL DIMENSION
- (S) SCALED DIMENSION
- (D) DEED DIMENSION

NOTES:

THIS MAP HAS BEEN DRAWN USING COMPUTER AIDED DRAFTING/DESIGN (CADD/D) AND IS A DIGITAL COPY OF THE TAX MAP ORIGINALLY PREPARED BY FRANK W. BOHREN, C.E., DATED MARCH 1, 1964. THE ORIGINAL APPROVED MAP IS ON FILE IN THE OFFICE OF THE MUNICIPAL CLERKS OFFICE.

TAX MAP
READINGTON TOWNSHIP
 HUNTERDON COUNTY, NEW JERSEY
 SCALE: 1" = 200' NOVEMBER 2018
 PAMELA L. MATHEWS, P.E., L.S.
 VAN CLEEF ENGINEERING ASSOCIATES
 32 BROWER LANE, HILLSBOROUGH, NJ 08844

SHEET 17.04



REVISIONS		
DATE	L.S. NAME	L.S. No.

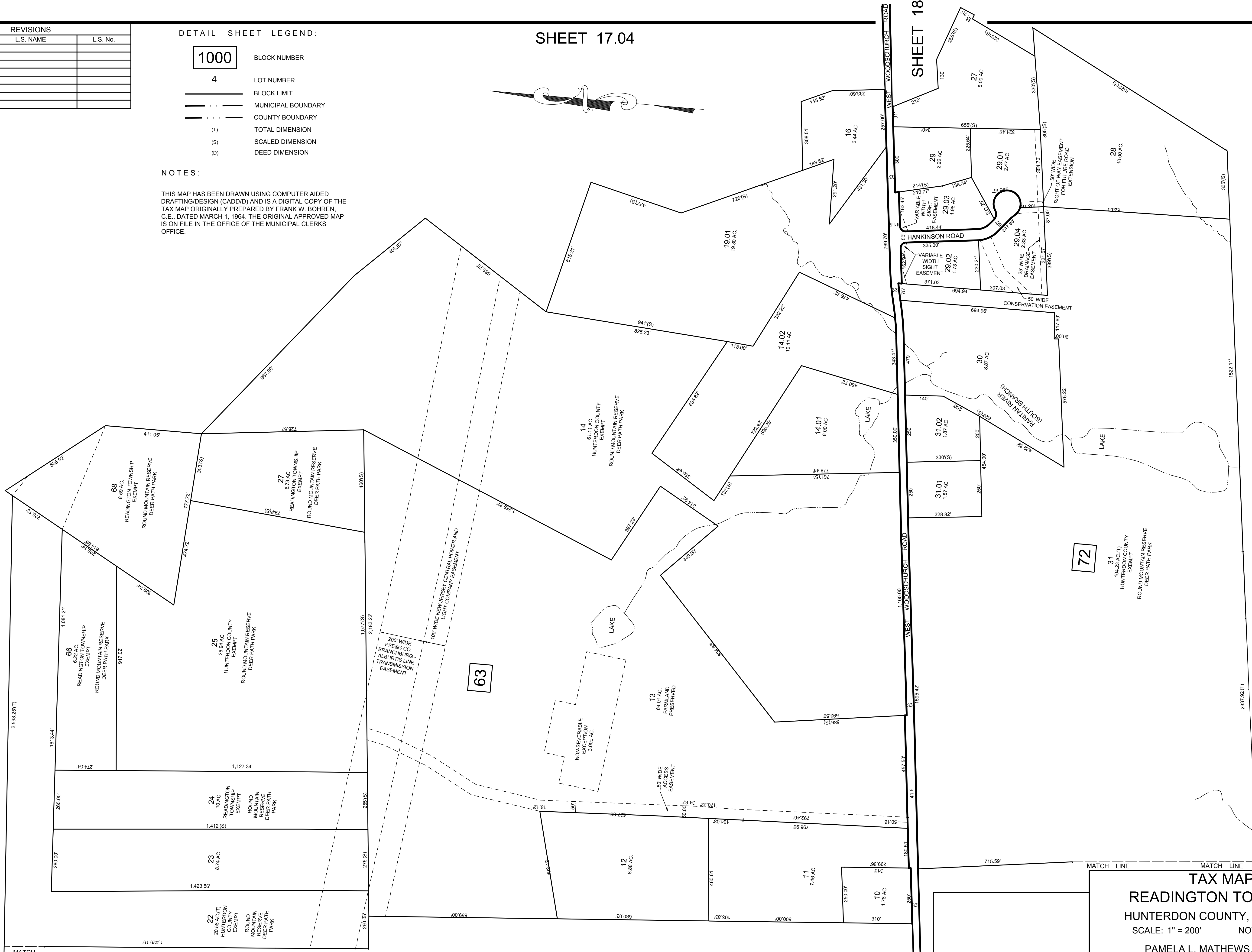
DETAIL SHEET LEGEND:

- 1000 BLOCK NUMBER
- 4 LOT NUMBER
- BLOCK LIMIT
- MUNICIPAL BOUNDARY
- COUNTY BOUNDARY
- (T) TOTAL DIMENSION
- (S) SCALED DIMENSION
- (D) DEED DIMENSION

NOTES:

THIS MAP HAS BEEN DRAWN USING COMPUTER AIDED DRAFTING/DESIGN (CADD/D) AND IS A DIGITAL COPY OF THE TAX MAP ORIGINALLY PREPARED BY FRANK W. BOHREN, C.E., DATED MARCH 1, 1964. THE ORIGINAL APPROVED MAP IS ON FILE IN THE OFFICE OF THE MUNICIPAL CLERKS OFFICE.

SHEET 17



SHEET 17.02

TAX MAP
READINGTON TOWNSHIP
 HUNTERDON COUNTY, NEW JERSEY
 SCALE: 1" = 200' NOVEMBER 2018
 PAMELA L. MATHEWS, P.E., L.S.
 VAN CLEEF ENGINEERING ASSOCIATES
 32 BROWER LANE, HILLSBOROUGH, NJ 08844

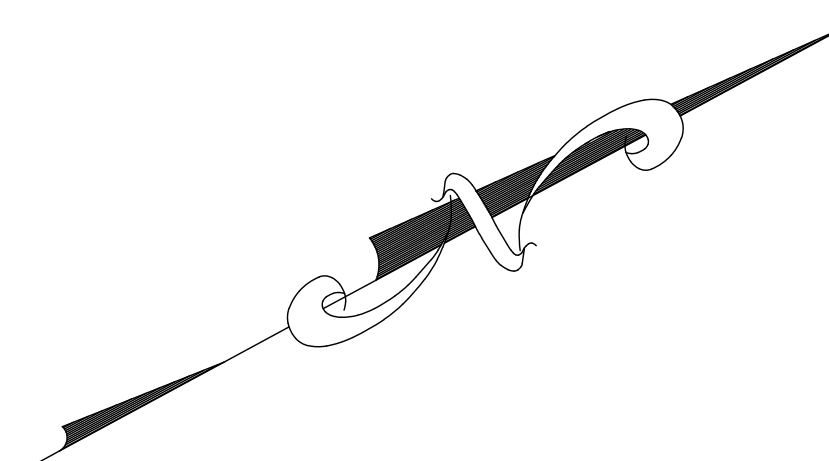
SHEET 22.02

SHEET 22

REVISIONS		
DATE	L.S. NAME	L.S. No.

DETAIL SHEET LEGEND:

- 1000 BLOCK NUMBER
- 4 LOT NUMBER
- BLOCK LIMIT
- MUNICIPAL BOUNDARY
- COUNTY BOUNDARY
- (T) TOTAL DIMENSION
- (S) SCALED DIMENSION
- (D) DEED DIMENSION



SHEET 17.03

SHEET 13.01

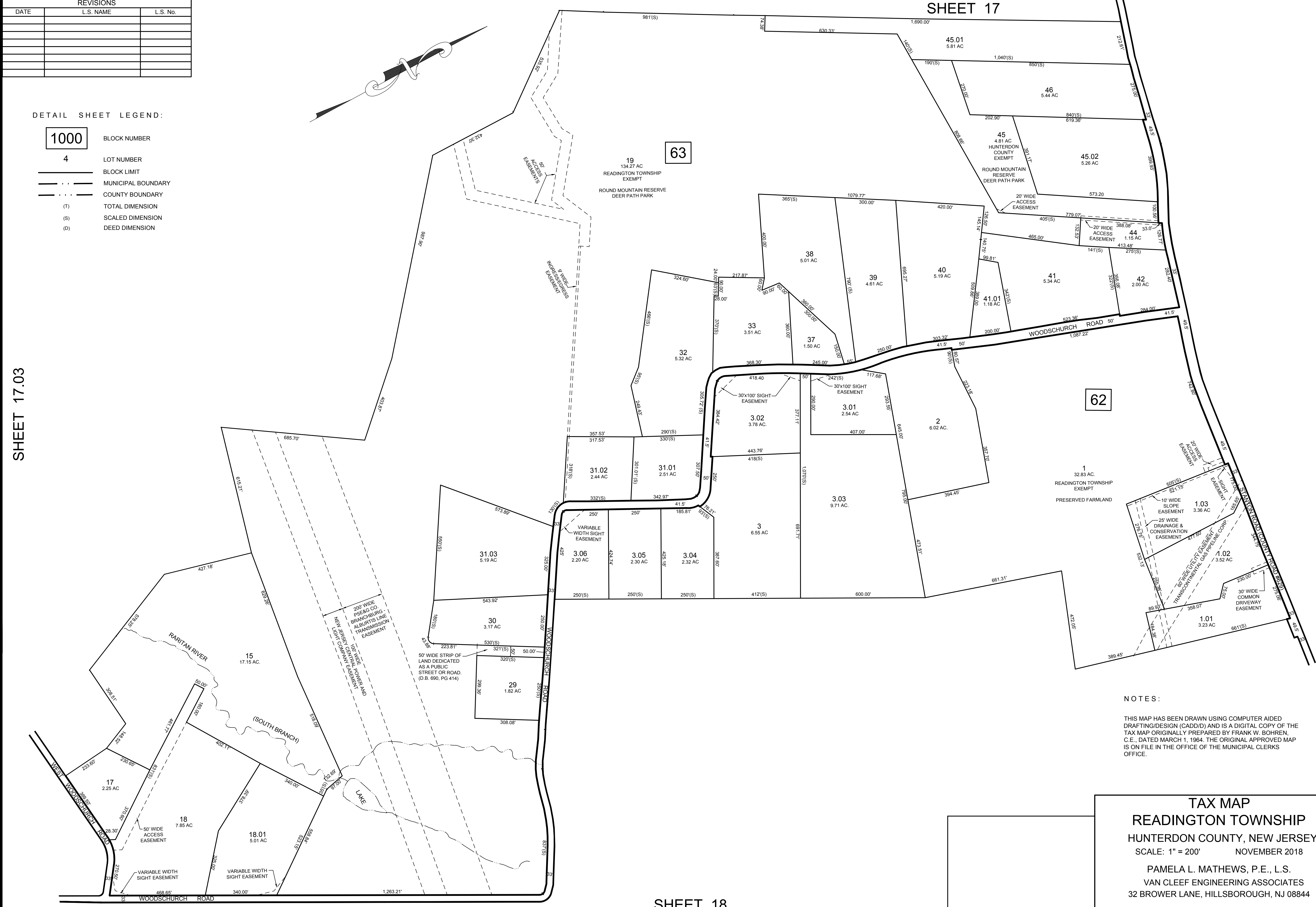
SHEET 13.02

SHEET 17

63

62

SHEET 18



NOTES:

THIS MAP HAS BEEN DRAWN USING COMPUTER AIDED DRAFTING/DESIGN (CADD/D) AND IS A DIGITAL COPY OF THE TAX MAP ORIGINALLY PREPARED BY FRANK W. BOHREN, C.E., DATED MARCH 1, 1964. THE ORIGINAL APPROVED MAP IS ON FILE IN THE OFFICE OF THE MUNICIPAL CLERKS OFFICE.

TAX MAP
READINGTON TOWNSHIP
 HUNTERDON COUNTY, NEW JERSEY
 SCALE: 1" = 200' NOVEMBER 2018
 PAMELA L. MATHEWS, P.E., L.S.
 VAN CLEEF ENGINEERING ASSOCIATES
 32 BROWER LANE, HILLSBOROUGH, NJ 08844

REVISIONS		
DATE	L.S. NAME	L.S. No.

SHEET 17.04

SHEET 17.04

SHEET 17.03

SHEET 22.02

SHEET 13.02



DETAIL SHEET LEGEND:

- 1000 BLOCK NUMBER
- 4 LOT NUMBER
- BLOCK LIMIT
- - - MUNICIPAL BOUNDARY
- - - COUNTY BOUNDARY
- (T) TOTAL DIMENSION
- (S) SCALED DIMENSION
- (D) DEED DIMENSION

NOTES:

THIS MAP HAS BEEN DRAWN USING COMPUTER AIDED DRAFTING/DESIGN (CADD/D) AND IS A DIGITAL COPY OF THE TAX MAP ORIGINALLY PREPARED BY FRANK W. BOHREN, C.E., DATED MARCH 1, 1964. THE ORIGINAL APPROVED MAP IS ON FILE IN THE OFFICE OF THE MUNICIPAL CLERKS OFFICE.

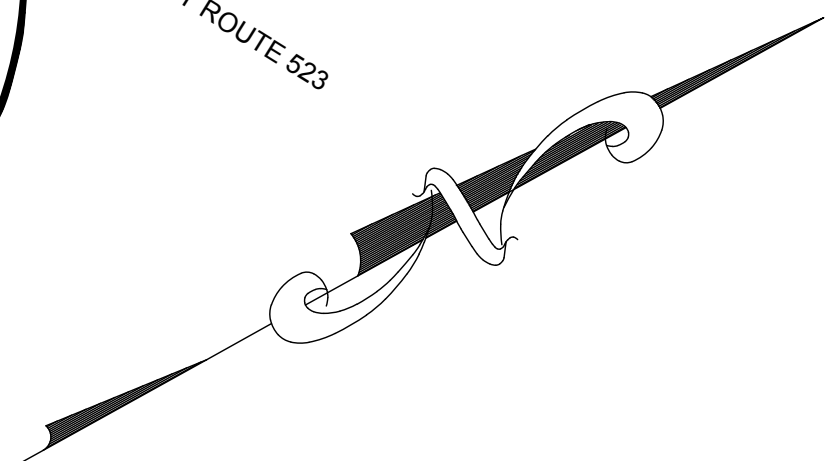
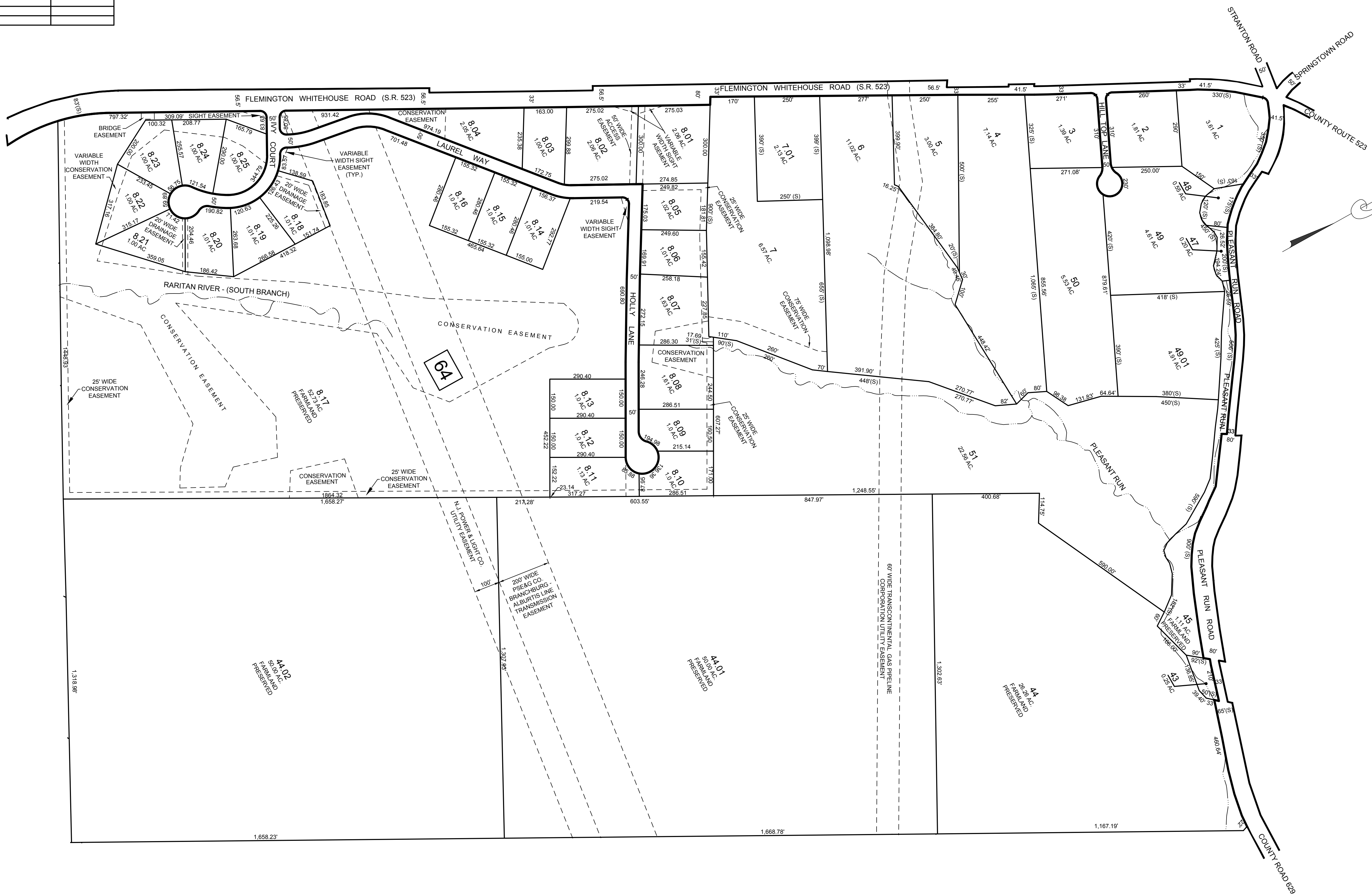
TAX MAP
READINGTON TOWNSHIP
 HUNTERDON COUNTY, NEW JERSEY
 SCALE: 1" = 200' NOVEMBER 2018

PAMELA L. MATHEWS, P.E., L.S.
 VAN CLEEF ENGINEERING ASSOCIATES
 32 BROWER LANE, HILLSBOROUGH, NJ 08844

SHEET 19

SHEET 18

REVISIONS		
DATE	L.S. NAME	L.S. No.



SHEET 19.01

SHEET 14.01

DETAIL SHEET LEGEND:

- 1000 BLOCK NUMBER
- 4 LOT NUMBER
- BLOCK LIMIT
- - - MUNICIPAL BOUNDARY
- - - COUNTY BOUNDARY
- (T) TOTAL DIMENSION
- (S) SCALED DIMENSION
- (D) DEED DIMENSION

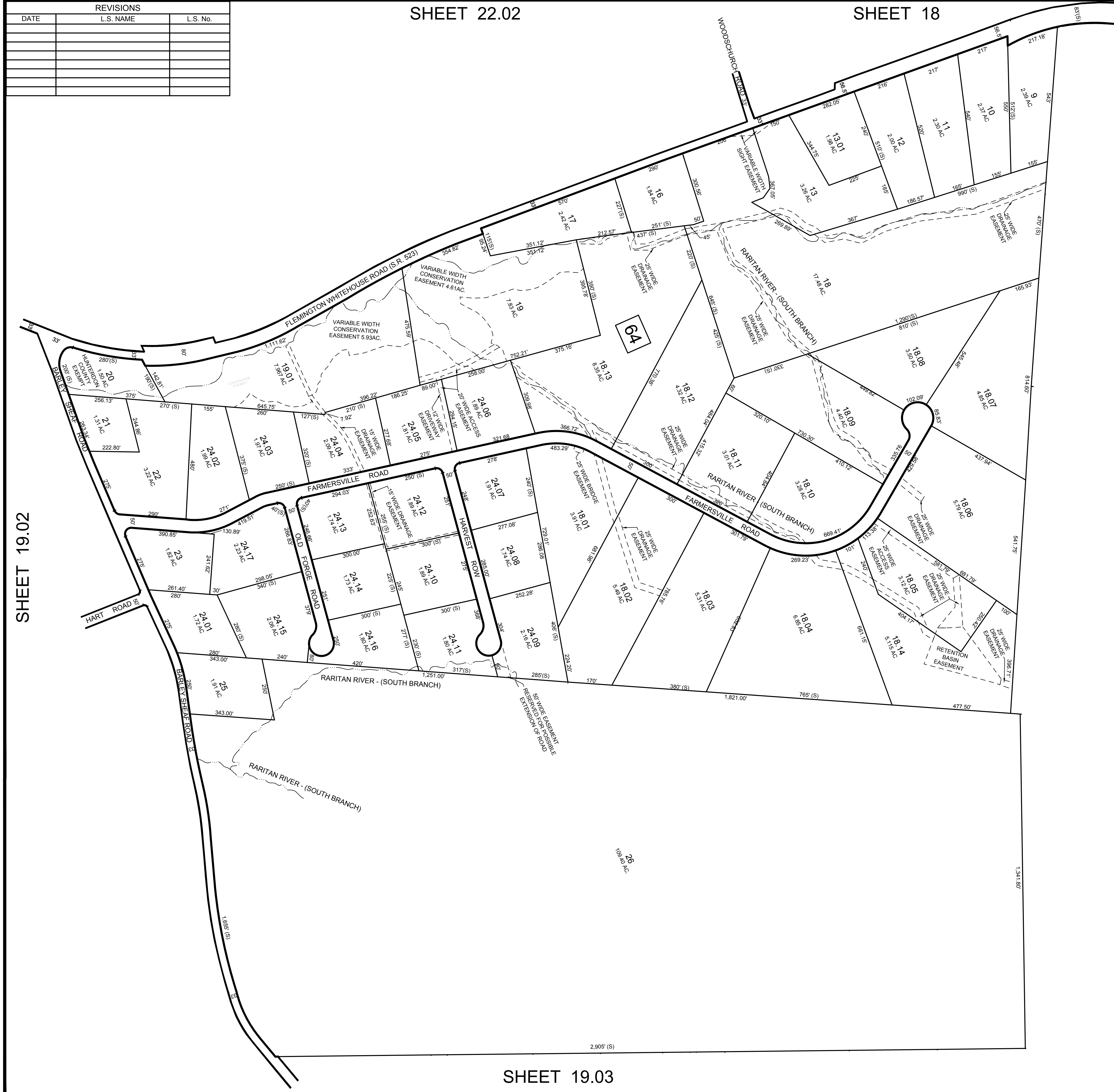
NOTES:

THIS MAP HAS BEEN DRAWN USING COMPUTER AIDED DRAFTING/DESIGN (CADD/D) AND IS A DIGITAL COPY OF THE TAX MAP ORIGINALLY PREPARED BY FRANK W. BOHREN, C.E., DATED MARCH 1, 1964. THE ORIGINAL APPROVED MAP IS ON FILE IN THE OFFICE OF THE MUNICIPAL CLERKS OFFICE.

SHEET 19.04

TAX MAP
READINGTON TOWNSHIP
 HUNTERDON COUNTY, NEW JERSEY
 SCALE: 1" = 200' NOVEMBER 2018
 PAMELA L. MATHEWS, P.E., L.S.
 VAN CLEEF ENGINEERING ASSOCIATES
 32 BROWER LANE, HILLSBOROUGH, NJ 08844

REVISIONS		
DATE	L.S. NAME	L.S. No.



SHEET 19.02

SHEET 19

SHEET 19.04

DETAIL SHEET LEGEND:

- 1000 BLOCK NUMBER
- 4 LOT NUMBER
- — — — — BLOCK LIMIT
- — — — — MUNICIPAL BOUNDARY
- — — — — COUNTY BOUNDARY
- (T) TOTAL DIMENSION
- (S) SCALED DIMENSION
- (D) DEED DIMENSION

NOTES:

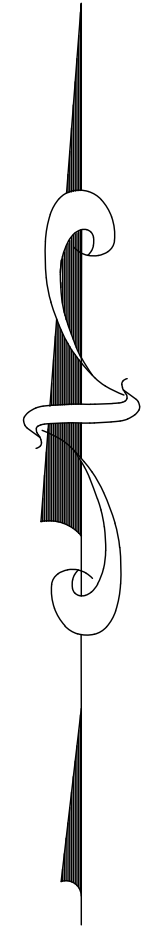
THIS MAP HAS BEEN DRAWN USING COMPUTER AIDED DRAFTING/DESIGN (CADD/D) AND IS A DIGITAL COPY OF THE TAX MAP ORIGINALLY PREPARED BY FRANK W. BOHREN, C.E., DATED MARCH 1, 1964. THE ORIGINAL APPROVED MAP IS ON FILE IN THE OFFICE OF THE MUNICIPAL CLERKS OFFICE.

TAX MAP
READINGTON TOWNSHIP
 HUNTERDON COUNTY, NEW JERSEY
 SCALE: 1" = 200' NOVEMBER 2018

PAMELA L. MATHEWS, P.E., L.S.
 VAN CLEEF ENGINEERING ASSOCIATES
 32 BROWER LANE, HILLSBOROUGH, NJ 08844

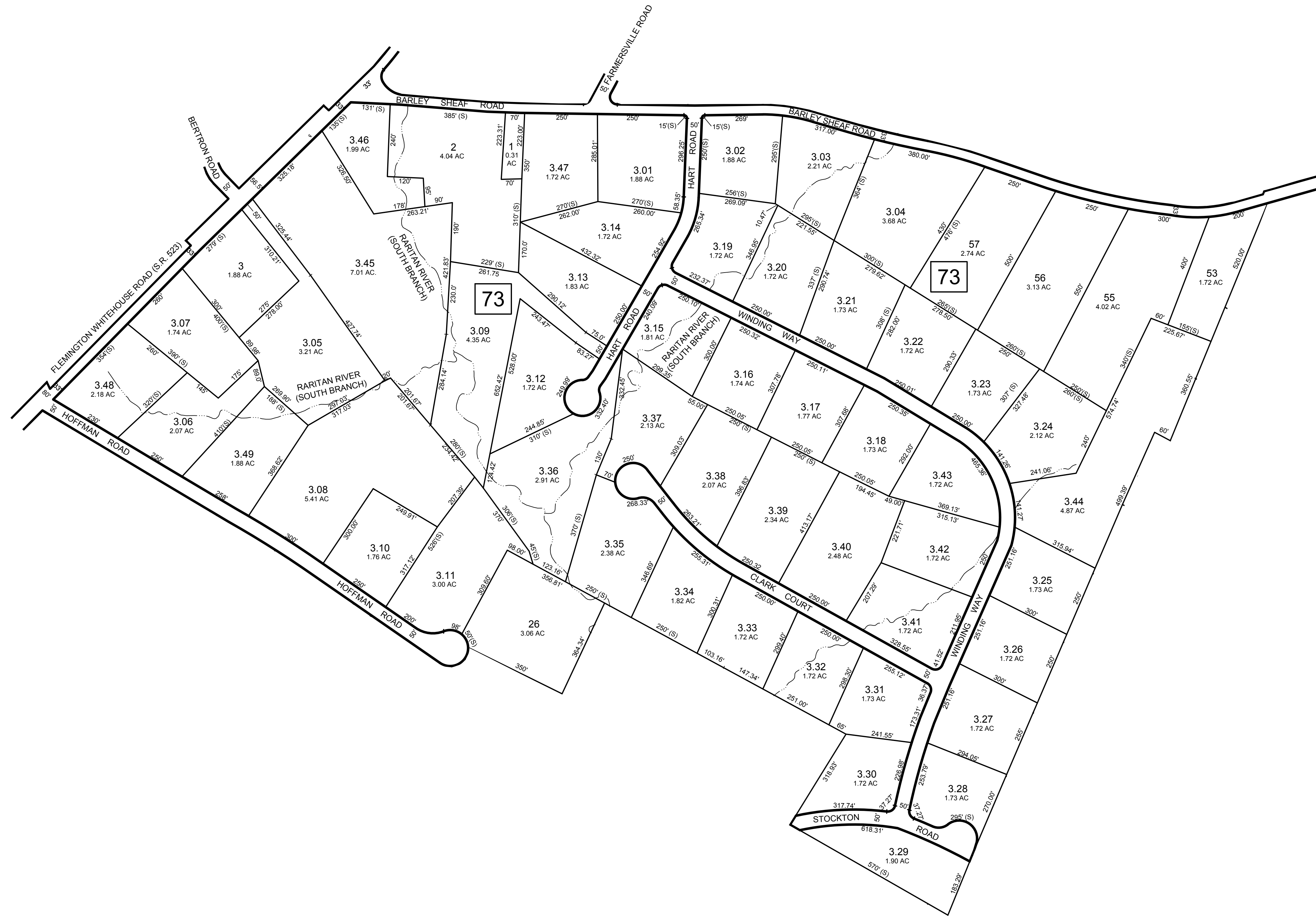
SHEET 19.01

REVISIONS		
DATE	L.S. NAME	L.S. No.



SHEET 22.02

SHEET 19.03



DETAIL SHEET LEGEND:

- 1000 BLOCK NUMBER
- 4** LOT NUMBER
- BLOCK LIMIT
- MUNICIPAL BOUNDARY
- COUNTY BOUNDARY
- (T) TOTAL DIMENSION
- (S) SCALED DIMENSION
- (D) DEED DIMENSION

NOTES:

THIS MAP HAS BEEN DRAWN USING COMPUTER AIDED DRAFTING/DESIGN (CADD/D) AND IS A DIGITAL COPY OF THE TAX MAP ORIGINALLY PREPARED BY FRANK W. BOHREN, C.E., DATED MARCH 1, 1964. THE ORIGINAL APPROVED MAP IS ON FILE IN THE OFFICE OF THE MUNICIPAL CLERKS OFFICE.

SHEET 23

SHEET 23.01

TAX MAP
READINGTON TOWNSHIP
 HUNTERDON COUNTY, NEW JERSEY
 SCALE: 1" = 200' NOVEMBER 2018
 PAMELA L. MATHEWS, P.E., L.S.
 VAN CLEEF ENGINEERING ASSOCIATES
 32 BROWER LANE, HILLSBOROUGH, NJ 08844

REVISIONS		
DATE	L.S. NAME	L.S. No.

SHEET 19.02

SHEET 19.01



SHEET 23.01


SHEET 19.04

DETAIL SHEET LEGEND:

- 1000 BLOCK NUMBER
- 4 LOT NUMBER
- BLOCK LIMIT
- MUNICIPAL BOUNDARY
- COUNTY BOUNDARY
- (T) TOTAL DIMENSION
- (S) SCALED DIMENSION
- (D) DEED DIMENSION

NOTES:

THIS MAP HAS BEEN DRAWN USING COMPUTER AIDED DRAFTING/DESIGN (CADD/D) AND IS A DIGITAL COPY OF THE TAX MAP ORIGINALLY PREPARED BY FRANK W. BOHREN, C.E., DATED MARCH 1, 1964. THE ORIGINAL APPROVED MAP IS ON FILE IN THE OFFICE OF THE MUNICIPAL CLERKS OFFICE.



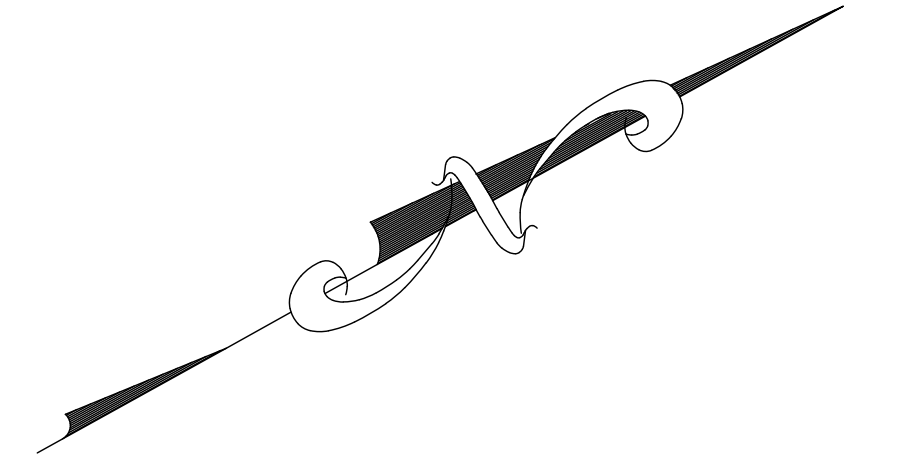
SHEET 19.06

SHEET 19.05

TAX MAP
READINGTON TOWNSHIP
 HUNTERDON COUNTY, NEW JERSEY
 SCALE: 1" = 200' NOVEMBER 2018
 PAMELA L. MATHEWS, P.E., L.S.
 VAN CLEEF ENGINEERING ASSOCIATES
 32 BROWER LANE, HILLSBOROUGH, NJ 08844

SHEET 19

REVISIONS		
DATE	L.S. NAME	L.S. No.



SHEET 19

SHEET 19.03

SHEET 14.01

DETAIL SHEET LEGEND:

- 1000 BLOCK NUMBER
- 4 LOT NUMBER
- BLOCK LIMIT
- MUNICIPAL BOUNDARY
- COUNTY BOUNDARY
- (T) TOTAL DIMENSION
- (S) SCALED DIMENSION
- (D) DEED DIMENSION

NOTES:

THIS MAP HAS BEEN DRAWN USING COMPUTER AIDED DRAFTING DESIGN (CADD) AND IS A DIGITAL COPY OF THE TAX MAP ORIGINALLY PREPARED BY FRANK W. BOHREN, C.E., DATED MARCH 1, 1964. THE ORIGINAL APPROVED MAP IS ON FILE IN THE OFFICE OF THE MUNICIPAL CLERKS OFFICE.

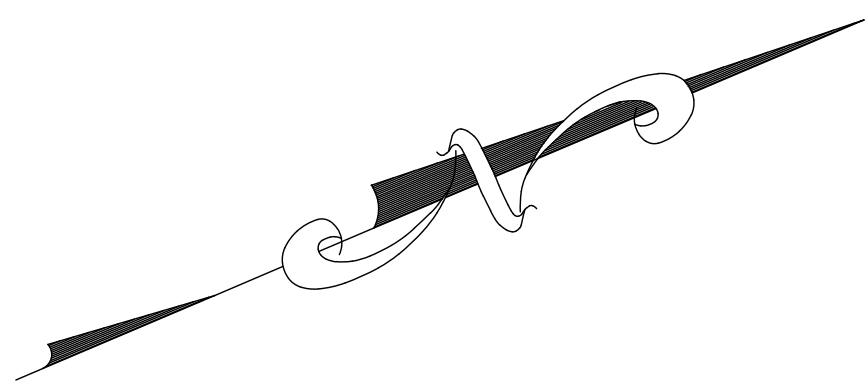
TAX MAP
READINGTON TOWNSHIP
 HUNTERDON COUNTY, NEW JERSEY
 SCALE: 1"=200' NOVEMBER 2018
 PAMELA L. MATHEWS, P.E., L.S.
 VAN CLEEF ENGINEERING ASSOCIATES
 32 BROWER LANE, HILLSBOROUGH, NJ 08844

SHEET 19.05

REVISIONS		
DATE	L.S. NAME	L.S. No.

DETAIL SHEET LEGEND:

- 1000 BLOCK NUMBER
- 4 LOT NUMBER
- BLOCK LIMIT
- MUNICIPAL BOUNDARY
- COUNTY BOUNDARY
- (T) TOTAL DIMENSION
- (S) SCALED DIMENSION
- (D) DEED DIMENSION



SHEET 19.06

SHEET 27

SHEET 20.01



NOTES:

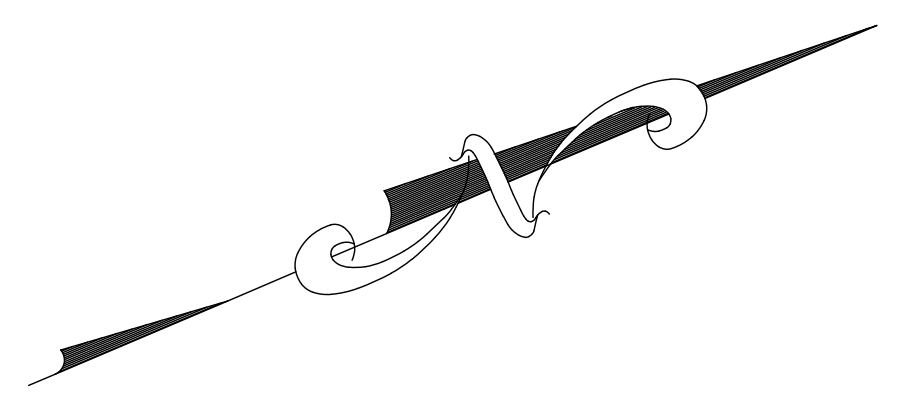
THIS MAP HAS BEEN DRAWN USING COMPUTER AIDED DRAFTING DESIGN (CADD) AND IS A DIGITAL COPY OF THE TAX MAP ORIGINALLY PREPARED BY FRANK W. BOHREN, C.E., DATED MARCH 1, 1964. THE ORIGINAL APPROVED MAP IS ON FILE IN THE OFFICE OF THE MUNICIPAL CLERKS OFFICE.

TAX MAP
READINGTON TOWNSHIP
 HUNTERDON COUNTY, NEW JERSEY
 SCALE: 1"=200' NOVEMBER 2018
 PAMELA L. MATHEWS, P.E., L.S.
 VAN CLEEF ENGINEERING ASSOCIATES
 32 BROWER LANE, HILLSBOROUGH, NJ 08844

REVISIONS		
DATE	L.S. NAME	L.S. No.

DETAIL SHEET LEGEND:

- 1000 BLOCK NUMBER
- 4 LOT NUMBER
- BLOCK LIMIT
- - - MUNICIPAL BOUNDARY
- - - COUNTY BOUNDARY
- (T) TOTAL DIMENSION
- (S) SCALED DIMENSION
- (D) DEED DIMENSION



SHEET 23.02

SHEET 19.05

NOTES:

THIS MAP HAS BEEN DRAWN USING COMPUTER AIDED DRAFTING/DESIGN (CADD) AND IS A DIGITAL COPY OF THE TAX MAP ORIGINALLY PREPARED BY FRANK W. BOHREN, C.E., DATED MARCH 1, 1964. THE ORIGINAL APPROVED MAP IS ON FILE IN THE OFFICE OF THE MUNICIPAL CLERKS OFFICE.

TAX MAP
READINGTON TOWNSHIP
 HUNTERDON COUNTY, NEW JERSEY
 SCALE: 1"=200' NOVEMBER 2018
 PAMELA L. MATHEWS, P.E., L.S.
 VAN CLEEF ENGINEERING ASSOCIATES
 32 BROWER LANE, HILLSBOROUGH, NJ 08844

SHEET 14.02

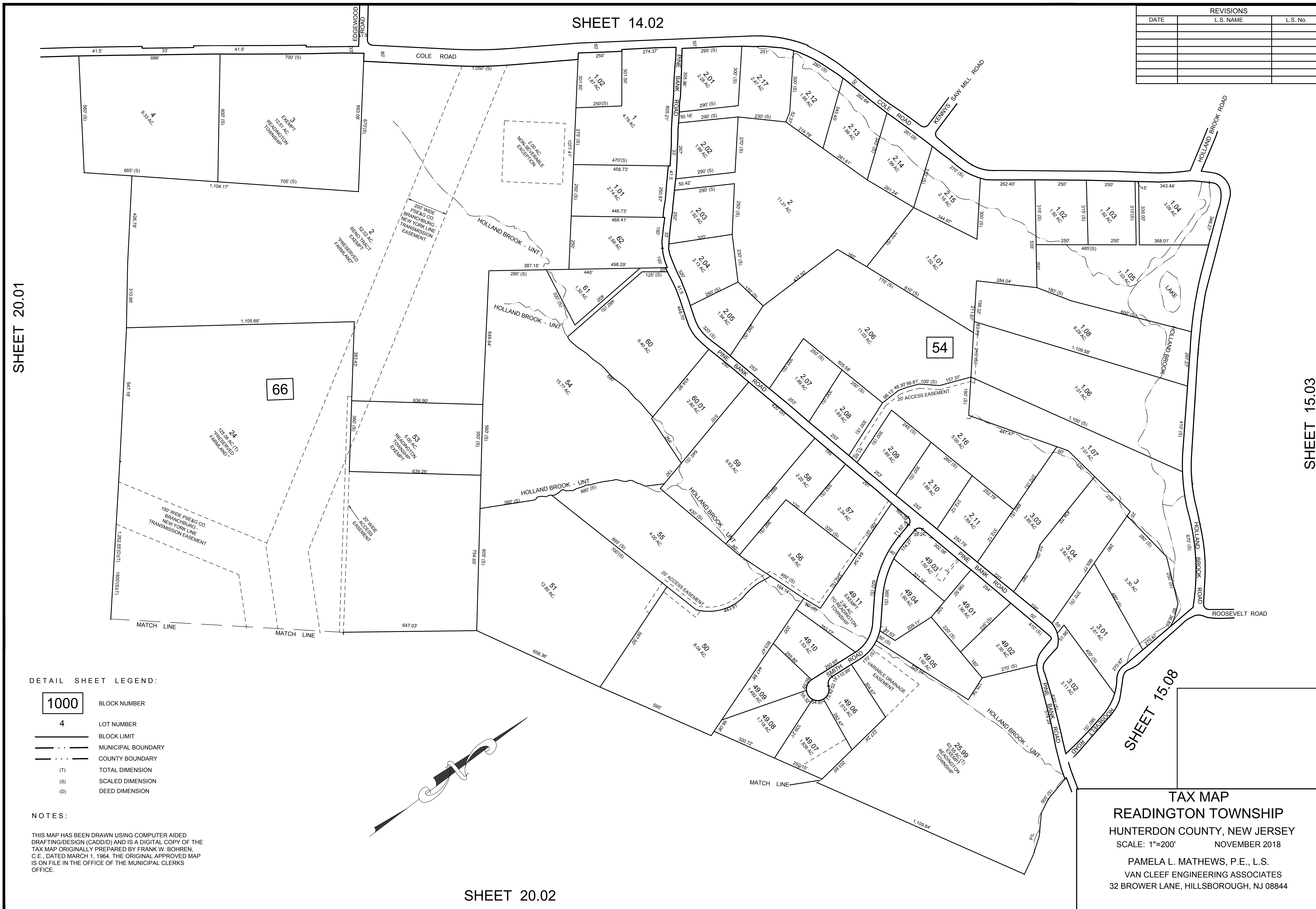
REVISIONS		
DATE	L.S. NAME	L.S. No.

SHEET 20.01

SHEET 15.03

SHEET 15.08

SHEET 20.02




DETAIL SHEET LEGEND:

- 1000 BLOCK NUMBER
- 4 LOT NUMBER
- BLOCK LIMIT
- - - MUNICIPAL BOUNDARY
- · · COUNTY BOUNDARY
- (T) TOTAL DIMENSION
- (S) SCALED DIMENSION
- (D) DEED DIMENSION

NOTES:

THIS MAP HAS BEEN DRAWN USING COMPUTER AIDED DRAFTING/DESIGN (CADD/D) AND IS A DIGITAL COPY OF THE TAX MAP ORIGINALLY PREPARED BY FRANK W. BOHREN, C.E., DATED MARCH 1, 1984. THE ORIGINAL APPROVED MAP IS ON FILE IN THE OFFICE OF THE MUNICIPAL CLERKS OFFICE.



TAX MAP
READINGTON TOWNSHIP
 HUNTERDON COUNTY, NEW JERSEY
 SCALE: 1"=200' NOVEMBER 2018
 PAMELA L. MATHEWS, P.E., L.S.
 VAN CLEEF ENGINEERING ASSOCIATES
 32 BROWER LANE, HILLSBOROUGH, NJ 08844

REVISIONS		
DATE	L.S. NAME	L.S. No.

SHEET 20

SHEET 20.02



SHEET 14.02

SHEET 14.01


SHEET 25.01

SHEET 19.04

SHEET 24

DETAIL SHEET LEGEND:

- 1000 BLOCK NUMBER
- 4 LOT NUMBER
- BLOCK LIMIT
- - - MUNICIPAL BOUNDARY
- - - COUNTY BOUNDARY
- (T) TOTAL DIMENSION
- (S) SCALED DIMENSION
- (D) DEED DIMENSION



SHEET 19.05

NOTES:

THIS MAP HAS BEEN DRAWN USING COMPUTER AIDED DRAFTING/DESIGN (CADD/D) AND IS A DIGITAL COPY OF THE TAX MAP ORIGINALLY PREPARED BY FRANK W. BOHREN, C.E., DATED MARCH 1, 1964. THE ORIGINAL APPROVED MAP IS ON FILE IN THE OFFICE OF THE MUNICIPAL CLERKS OFFICE.

TAX MAP
READINGTON TOWNSHIP
 HUNTERDON COUNTY, NEW JERSEY
 SCALE: 1"=200' NOVEMBER 2018
 PAMELA L. MATHEWS, P.E., L.S.
 VAN CLEEF ENGINEERING ASSOCIATES
 32 BROWER LANE, HILLSBOROUGH, NJ 08844

SHEET 20

REVISIONS		
DATE	L.S. NAME	L.S. No.



SHEET 20.01

SHEET 15.08

SHEET 15.09

DETAIL SHEET LEGEND:

- 1000 BLOCK NUMBER
- 4 LOT NUMBER
- BLOCK LIMIT
- MUNICIPAL BOUNDARY
- COUNTY BOUNDARY
- (T) TOTAL DIMENSION
- (S) SCALED DIMENSION
- (D) DEED DIMENSION

NOTES:
 THIS MAP HAS BEEN DRAWN USING COMPUTER AIDED DRAFTING/DESIGN (CADD/D) AND IS A DIGITAL COPY OF THE TAX MAP ORIGINALLY PREPARED BY FRANK W. BOHREN, C.E., DATED MARCH 1, 1964. THE ORIGINAL APPROVED MAP IS ON FILE IN THE OFFICE OF THE MUNICIPAL CLERKS OFFICE.

SHEET 25.01

SHEET 25

TAX MAP
READINGTON TOWNSHIP
 HUNTERDON COUNTY, NEW JERSEY
 SCALE: 200' NOVEMBER 2018
 PAMELA L. MATHEWS, P.E., L.S.
 VAN CLEEF ENGINEERING ASSOCIATES
 32 BROWER LANE, HILLSBOROUGH, NJ 08844

REVISIONS		
DATE	L.S. NAME	L.S. No.

SHEET 15.09

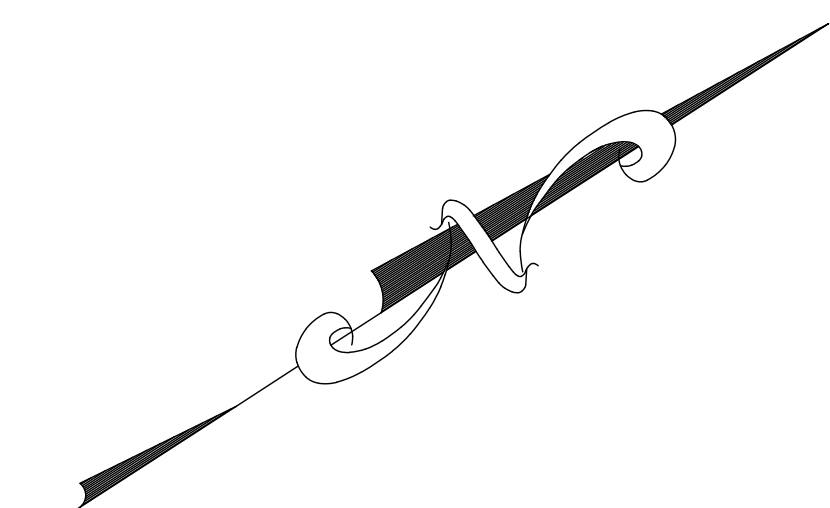
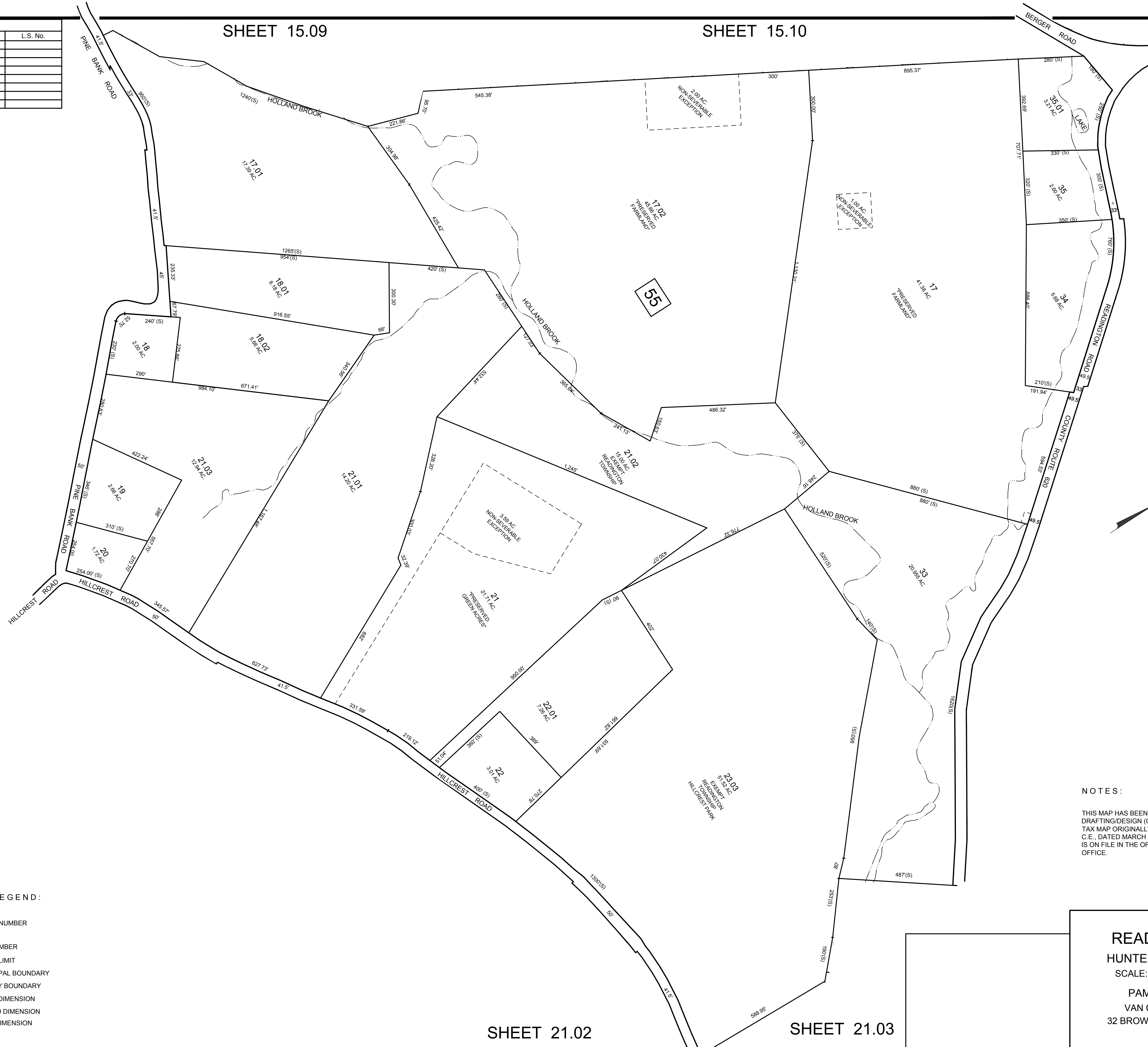
SHEET 15.10

SHEET 25

SHEET 16

SHEET 21.01

SHEET 21.04



DETAIL SHEET LEGEND:

- 1000 BLOCK NUMBER
- 4 LOT NUMBER
- BLOCK LIMIT
- - - MUNICIPAL BOUNDARY
- - - COUNTY BOUNDARY
- (T) TOTAL DIMENSION
- (S) SCALED DIMENSION
- (D) DEED DIMENSION


NOTES:
 THIS MAP HAS BEEN DRAWN USING COMPUTER AIDED DRAFTING/DESIGN (CADD/D) AND IS A DIGITAL COPY OF THE TAX MAP ORIGINALLY PREPARED BY FRANK W. BOHREN, C.E., DATED MARCH 1, 1984. THE ORIGINAL APPROVED MAP IS ON FILE IN THE OFFICE OF THE MUNICIPAL CLERKS OFFICE.

TAX MAP
READINGTON TOWNSHIP
 HUNTERDON COUNTY, NEW JERSEY
 SCALE: 1"=200' NOVEMBER 2018

PAMELA L. MATHEWS, P.E., L.S.
 VAN CLEEF ENGINEERING ASSOCIATES
 32 BROWER LANE, HILLSBOROUGH, NJ 08844

SHEET 21.02

SHEET 21.03

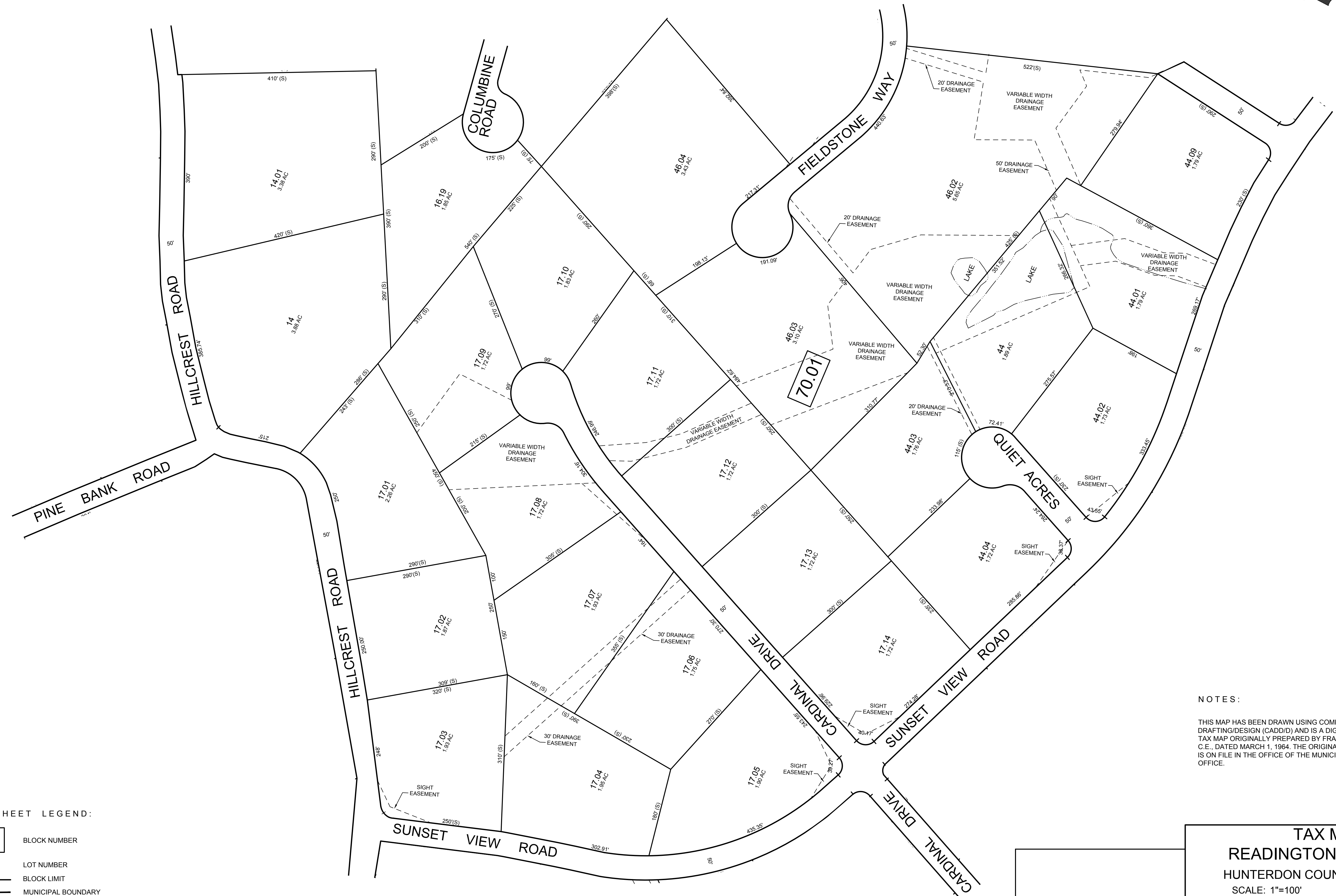


REVISIONS		
DATE	L.S. NAME	L.S. No.

SHEET 21

SHEET 25

SHEET 25.02



NOTES:

THIS MAP HAS BEEN DRAWN USING COMPUTER AIDED DRAFTING/DESIGN (CADD/D) AND IS A DIGITAL COPY OF THE TAX MAP ORIGINALLY PREPARED BY FRANK W. BOHREN, C.E., DATED MARCH 1, 1964. THE ORIGINAL APPROVED MAP IS ON FILE IN THE OFFICE OF THE MUNICIPAL CLERKS OFFICE.

DETAIL SHEET LEGEND:

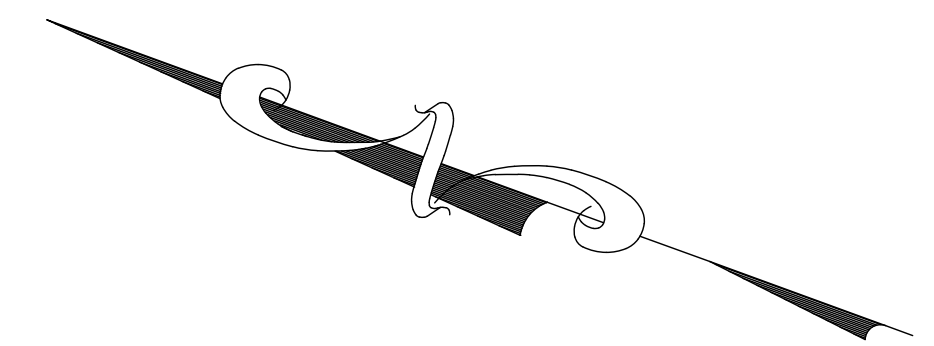
1000	BLOCK NUMBER
4	LOT NUMBER
— — — — —	BLOCK LIMIT
— · — · — · —	MUNICIPAL BOUNDARY
— · — · — · —	COUNTY BOUNDARY
(T)	TOTAL DIMENSION
(S)	SCALED DIMENSION
(D)	DEED DIMENSION

TAX MAP
READINGTON TOWNSHIP
 HUNTERDON COUNTY, NEW JERSEY
 SCALE: 1"=100' NOVEMBER 2018

PAMELA L. MATHEWS, P.E., L.S.
 VAN CLEEF ENGINEERING ASSOCIATES
 32 BROWER LANE, HILLSBOROUGH, NJ 08844



REVISIONS		
DATE	L.S. NAME	L.S. No.



DETAIL SHEET LEGEND:

- 1000 BLOCK NUMBER
- 4 LOT NUMBER
- BLOCK LIMIT
- MUNICIPAL BOUNDARY
- COUNTY BOUNDARY
- () TOTAL DIMENSION
- (S) SCALED DIMENSION
- (D) DEED DIMENSION

SHEET 21

SHEET 25.02

NOTES:
 THIS MAP HAS BEEN DRAWN USING COMPUTER AIDED DRAFTING DESIGN (CADD) AND IS A DIGITAL COPY OF THE TAX MAP ORIGINALLY PREPARED BY FRANK W. BOHREN, C.E., DATED MARCH 1, 1984. THE ORIGINAL APPROVED MAP IS ON FILE IN THE OFFICE OF THE MUNICIPAL CLERKS OFFICE.

TAX MAP
 READINGTON TOWNSHIP
 HUNTERDON COUNTY, NEW JERSEY
 SCALE: 1"=100' NOVEMBER 2018
 PAMELA L. MATHEWS, P.E., L.S.
 VAN CLEEF ENGINEERING ASSOCIATES
 32 BROWER LANE, HILLSBOROUGH, NJ 08844

SHEET 21.01

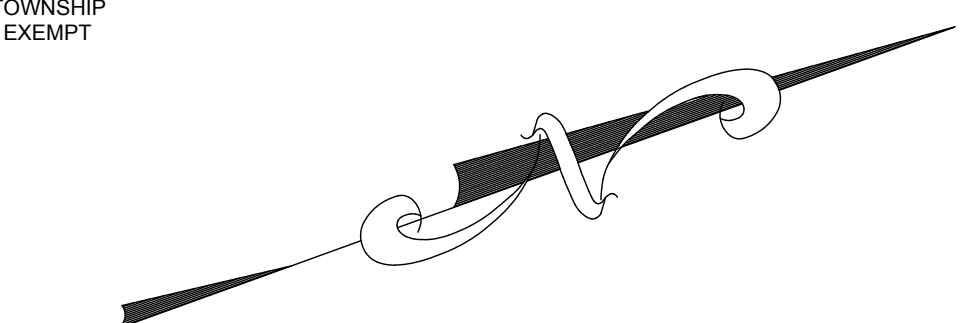
REVISIONS		
DATE	L.S. NAME	L.S. No.

SHEET 21.02

SHEET 21

SHEET 21.02

SHEET 21.04



NOTES:

THIS MAP HAS BEEN DRAWN USING COMPUTER AIDED DRAFTING/DESIGN (CADD/D) AND IS A DIGITAL COPY OF THE TAX MAP ORIGINALLY PREPARED BY FRANK W. BOHREN, C.E., DATED MARCH 1, 1964. THE ORIGINAL APPROVED MAP IS ON FILE IN THE OFFICE OF THE MUNICIPAL CLERKS OFFICE.

DETAIL SHEET LEGEND:

- 1000 BLOCK NUMBER
- 4 LOT NUMBER
- BLOCK LIMIT
- - - MUNICIPAL BOUNDARY
- - - COUNTY BOUNDARY
- (T) TOTAL DIMENSION
- (S) SCALED DIMENSION
- (D) DEED DIMENSION

SHEET 21.09

SHEET 21.08

TAX MAP
READINGTON TOWNSHIP
 HUNTERDON COUNTY, NEW JERSEY
 SCALE: 1"=100' NOVEMBER 2018
 PAMELA L. MATHEWS, P.E., L.S.
 VAN CLEEF ENGINEERING ASSOCIATES
 32 BROWER LANE, HILLSBOROUGH, NJ 08844

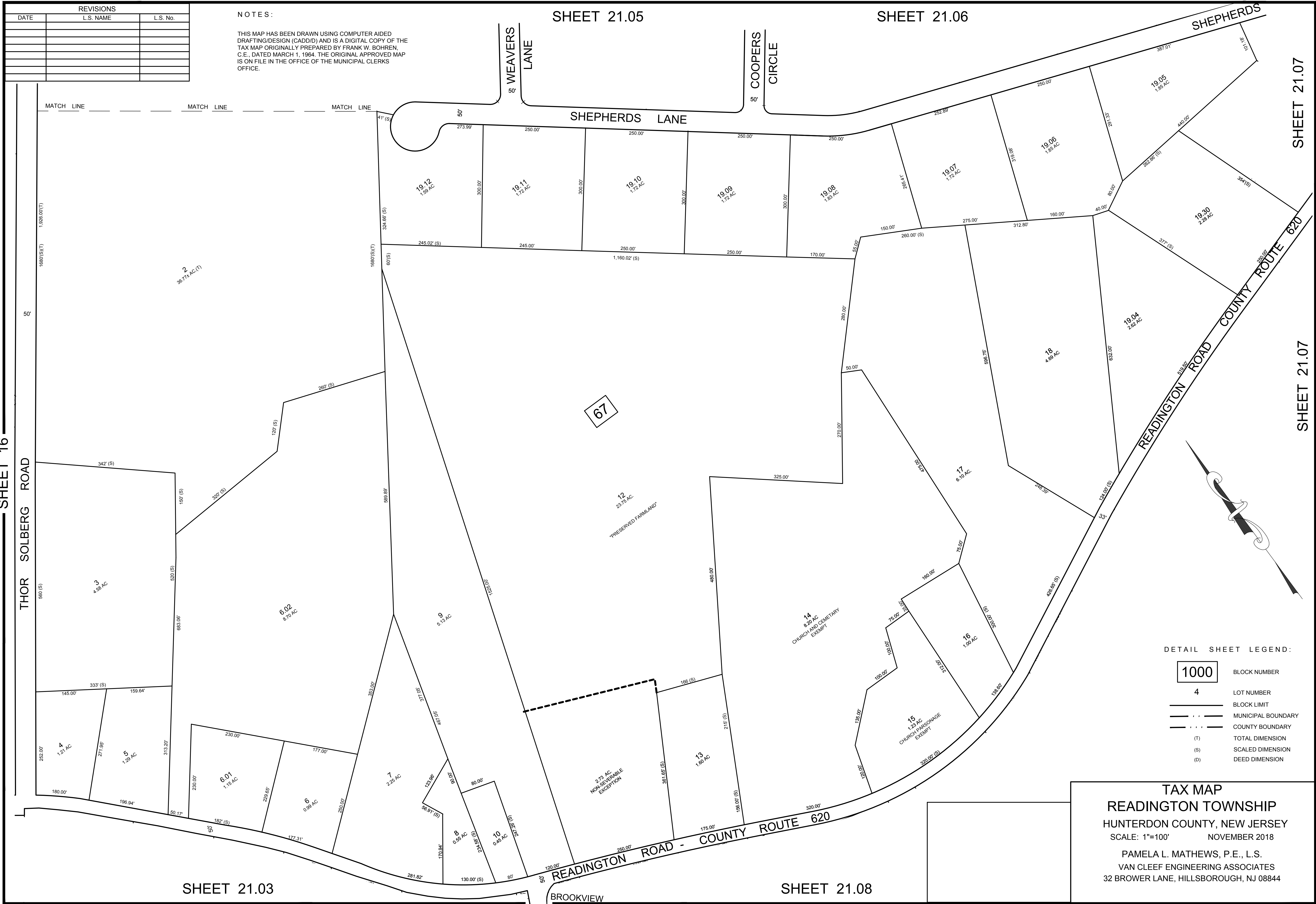
REVISIONS		
DATE	L.S. NAME	L.S. No.

NOTES:

THIS MAP HAS BEEN DRAWN USING COMPUTER AIDED DRAFTING/DESIGN (CADD) AND IS A DIGITAL COPY OF THE TAX MAP ORIGINALLY PREPARED BY FRANK W. BOHREN, C.E., DATED MARCH 1, 1964. THE ORIGINAL APPROVED MAP IS ON FILE IN THE OFFICE OF THE MUNICIPAL CLERKS OFFICE.

SHEET 21.05

SHEET 21.06



DETAIL SHEET LEGEND:

- 1000 BLOCK NUMBER
- 4 LOT NUMBER
- BLOCK LIMIT
- - - MUNICIPAL BOUNDARY
- - - COUNTY BOUNDARY
- (T) TOTAL DIMENSION
- (S) SCALED DIMENSION
- (D) DEED DIMENSION

TAX MAP
READINGTON TOWNSHIP
 HUNTERDON COUNTY, NEW JERSEY
 SCALE: 1"=100' NOVEMBER 2018
 PAMELA L. MATHEWS, P.E., L.S.
 VAN CLEEF ENGINEERING ASSOCIATES
 32 BROWER LANE, HILLSBOROUGH, NJ 08844

SHEET 16

THOR SOLBERG ROAD

WEAVERS LANE

COOPERS CIRCLE

SHEPHERDS LANE

SHEPHERDS

READINGTON ROAD - COUNTY ROUTE 620

BROOKVIEW ROAD

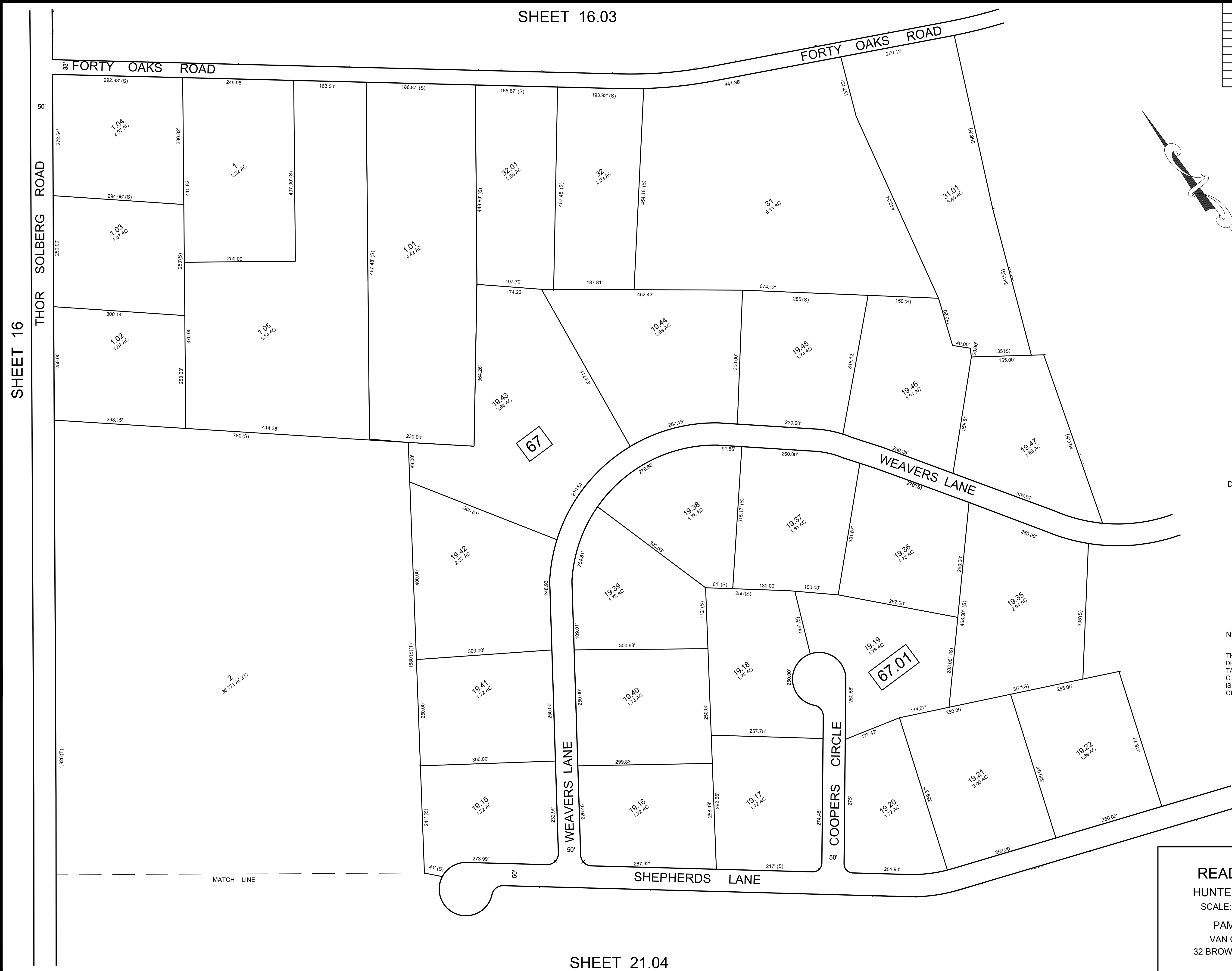
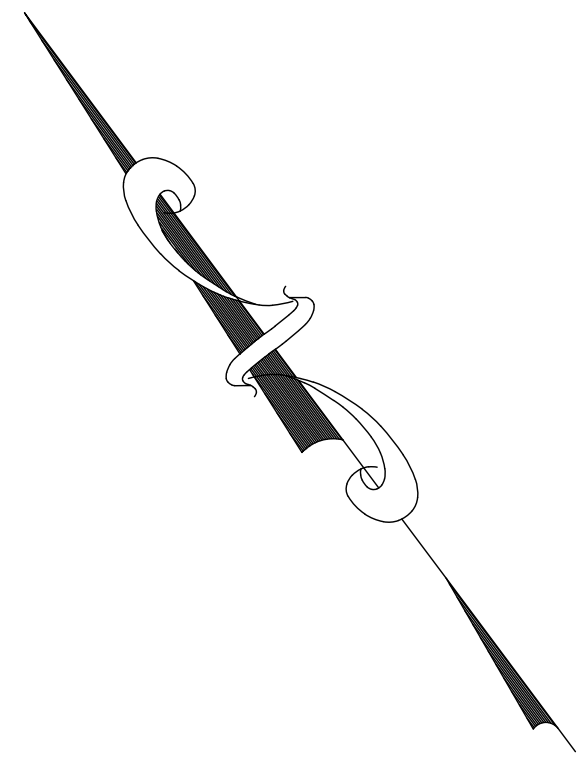
SHEET 21.03

SHEET 21.08

SHEET 21.07

SHEET 21.07

REVISIONS		
DATE	L.S. NAME	L.S. No.



DETAIL SHEET LEGEND:

- 1000 BLOCK NUMBER
- 4** LOT NUMBER
- BLOCK LIMIT
- MUNICIPAL BOUNDARY
- COUNTY BOUNDARY
- (T) TOTAL DIMENSION
- (S) SCALED DIMENSION
- (D) DEED DIMENSION

NOTES:
 THIS MAP HAS BEEN DRAWN USING COMPUTER AIDED DRAFTING/DESIGN (CADD/D) AND IS A DIGITAL COPY OF THE TAX MAP ORIGINALLY PREPARED BY FRANK W. BOHREN, C.E., DATED MARCH 1, 1964. THE ORIGINAL APPROVED MAP IS ON FILE IN THE OFFICE OF THE MUNICIPAL CLERKS OFFICE.

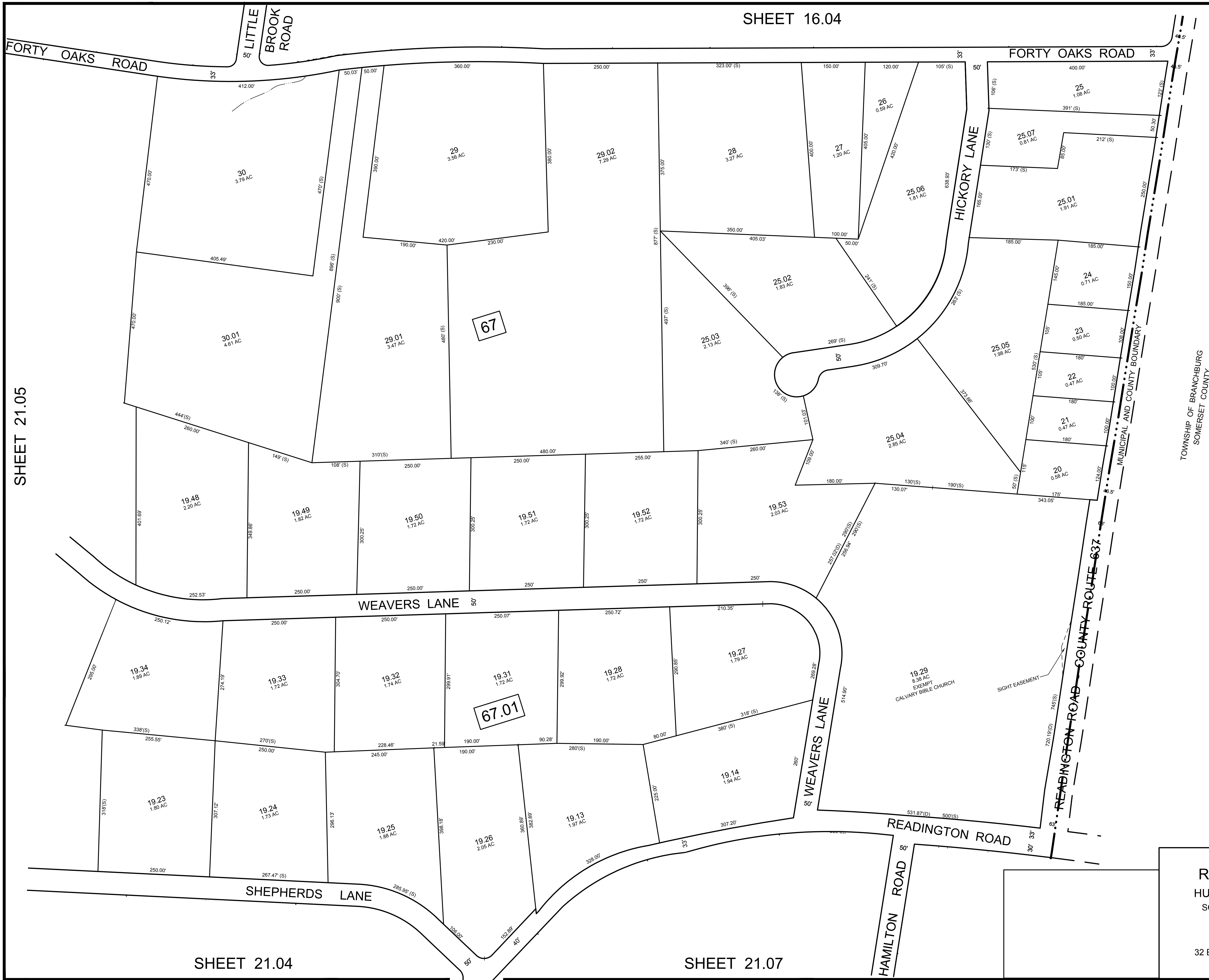
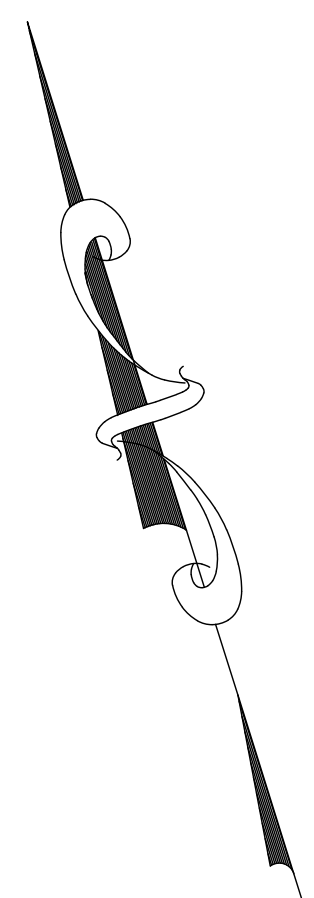
TAX MAP
READINGTON TOWNSHIP
 HUNTERDON COUNTY, NEW JERSEY
 SCALE: 1"=100' NOVEMBER 2018

 PAMELA L. MATHEWS, P.E., L.S.
 VAN CLEEF ENGINEERING ASSOCIATES
 32 BROWER LANE, HILLSBOROUGH, NJ 08844

SHEET 16

SHEET 21.06

REVISIONS		
DATE	L.S. NAME	L.S. No.



DETAIL SHEET LEGEND:

- 1000 BLOCK NUMBER
- 4 LOT NUMBER
- — — — — BLOCK LIMIT
- — — — — MUNICIPAL BOUNDARY
- — — — — COUNTY BOUNDARY
- (T) TOTAL DIMENSION
- (S) SCALED DIMENSION
- (D) DEED DIMENSION

NOTES:

THIS MAP HAS BEEN DRAWN USING COMPUTER AIDED DRAFTING/DESIGN (CADD) AND IS A DIGITAL COPY OF THE TAX MAP ORIGINALLY PREPARED BY FRANK W. BOHREN, C.E., DATED MARCH 1, 1964. THE ORIGINAL APPROVED MAP IS ON FILE IN THE OFFICE OF THE MUNICIPAL CLERKS OFFICE.

TAX MAP
READINGTON TOWNSHIP
 HUNTERDON COUNTY, NEW JERSEY
 SCALE: 1"=100' NOVEMBER 2018
 PAMELA L. MATHEWS, P.E., L.S.
 VAN CLEEF ENGINEERING ASSOCIATES
 32 BROWER LANE, HILLSBOROUGH, NJ 08844

SHEET 21.05

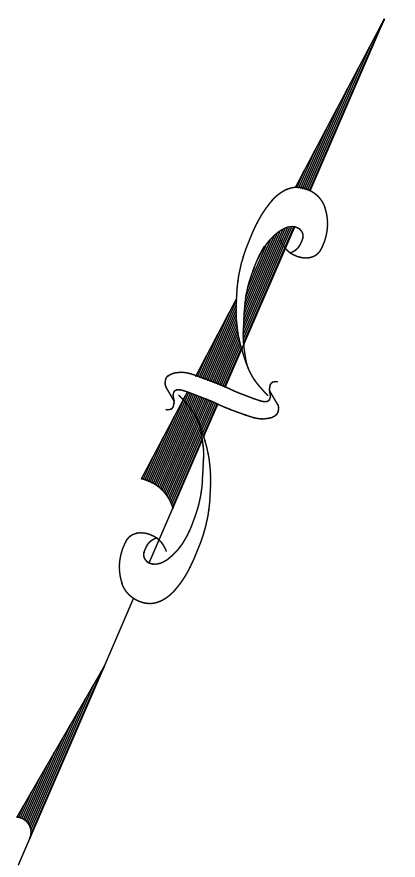
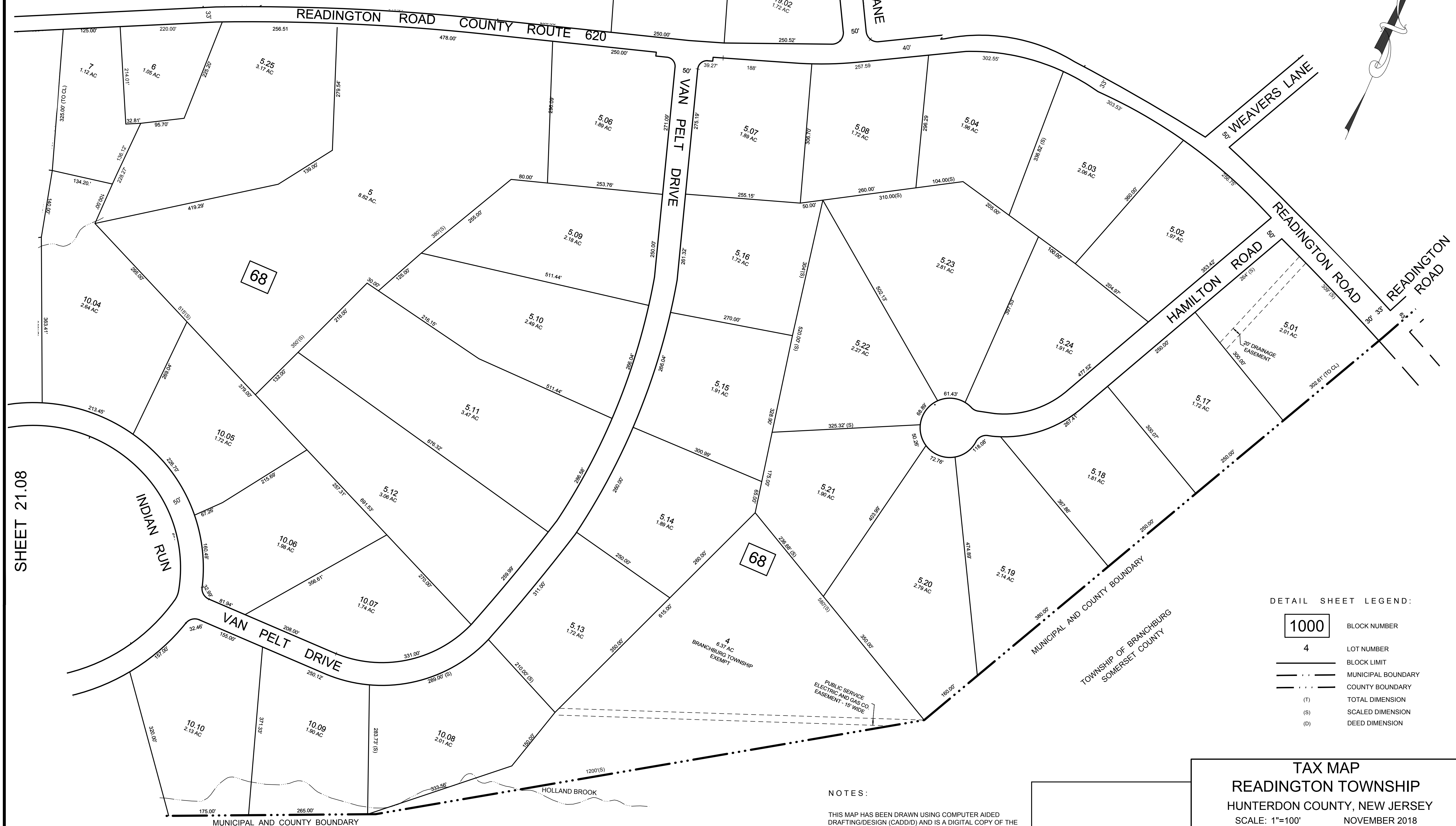
SHEET 21.04

SHEET 21.07

REVISIONS		
DATE	L.S. NAME	L.S. No.

SHEET 21.04

SHEET 21.06



DETAIL SHEET LEGEND:

- 1000 BLOCK NUMBER
- 4 LOT NUMBER
- BLOCK LIMIT
- MUNICIPAL BOUNDARY
- COUNTY BOUNDARY
- (T) TOTAL DIMENSION
- (S) SCALED DIMENSION
- (D) DEED DIMENSION

NOTES:

THIS MAP HAS BEEN DRAWN USING COMPUTER AIDED DRAFTING/DESIGN (CADD/D) AND IS A DIGITAL COPY OF THE TAX MAP ORIGINALLY PREPARED BY FRANK W. BOHREN, C.E., DATED MARCH 1, 1964. THE ORIGINAL APPROVED MAP IS ON FILE IN THE OFFICE OF THE MUNICIPAL CLERKS OFFICE.

TAX MAP
READINGTON TOWNSHIP
 HUNTERDON COUNTY, NEW JERSEY
 SCALE: 1"=100' NOVEMBER 2018

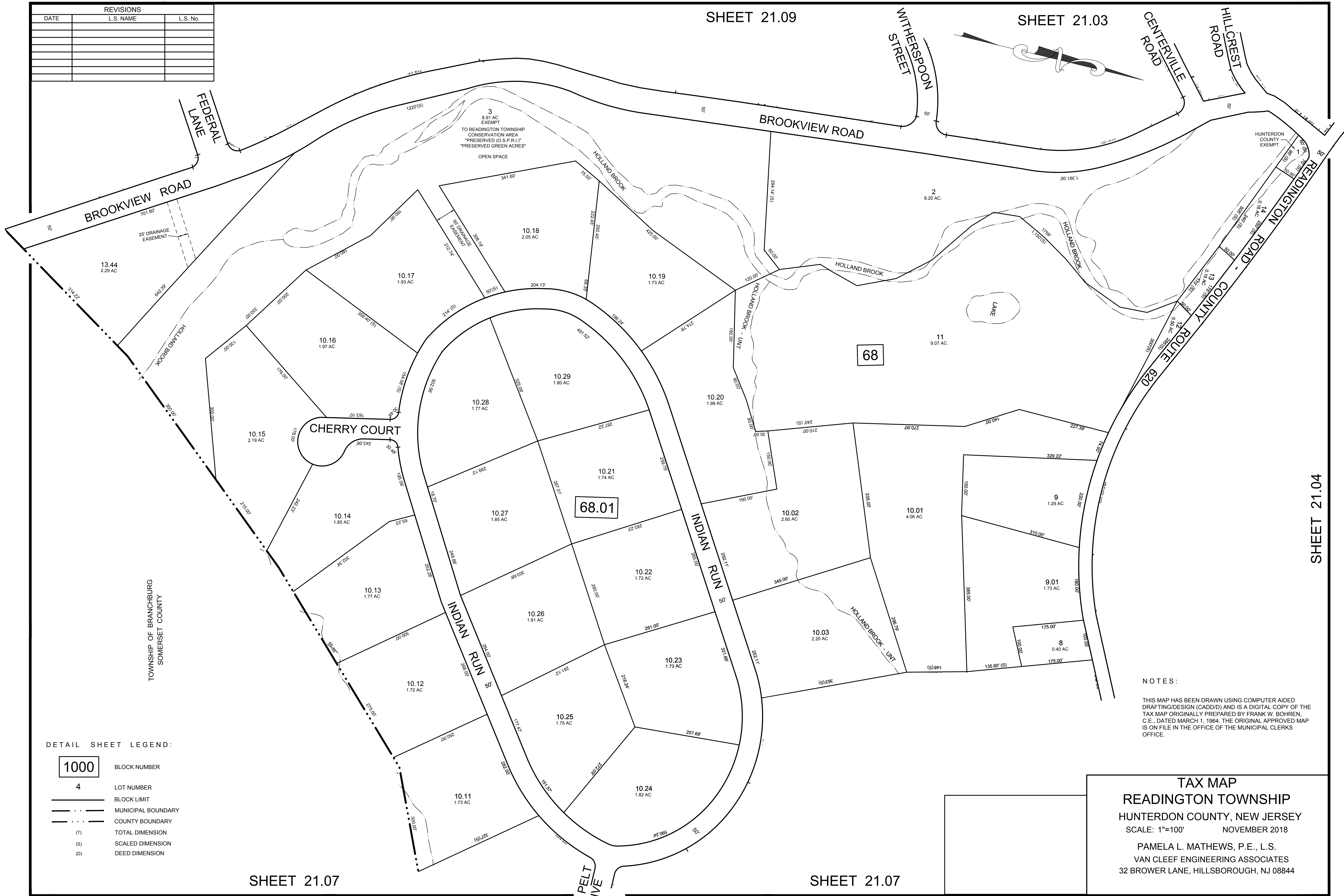
PAMELA L. MATHEWS, P.E., L.S.
 VAN CLEEF ENGINEERING ASSOCIATES
 32 BROWER LANE, HILLSBOROUGH, NJ 08844

SHEET 21.08

TOWNSHIP OF BRANCBURG
SOMERSET COUNTY

MUNICIPAL AND COUNTY BOUNDARY
TOWNSHIP OF BRANCBURG
SOMERSET COUNTY

REVISIONS		
DATE	L.S. NAME	L.S. No.



TOWNSHIP OF BRANCHBURG
SOMERSET COUNTY

DETAIL SHEET LEGEND:

- 1000 BLOCK NUMBER
- 4 LOT NUMBER
- BLOCK LIMIT
- MUNICIPAL BOUNDARY
- COUNTY BOUNDARY
- (T) TOTAL DIMENSION
- (S) SCALED DIMENSION
- (D) DEED DIMENSION

NOTES:

THIS MAP HAS BEEN DRAWN USING COMPUTER AIDED DRAFTING/DESIGN (CADD/D) AND IS A DIGITAL COPY OF THE TAX MAP ORIGINALLY PREPARED BY FRANK W. BOHREN, C.E., DATED MARCH 1, 1964. THE ORIGINAL APPROVED MAP IS ON FILE IN THE OFFICE OF THE MUNICIPAL CLERKS OFFICE.

TAX MAP
READINGTON TOWNSHIP
 HUNTERDON COUNTY, NEW JERSEY
 SCALE: 1"=100' NOVEMBER 2018
 PAMELA L. MATHEWS, P.E., L.S.
 VAN CLEEF ENGINEERING ASSOCIATES
 32 BROWER LANE, HILLSBOROUGH, NJ 08844

REVISIONS		
DATE	L.S. NAME	L.S. No.

SHEET 21.02

SHEET 21.03



DETAIL SHEET LEGEND:

- 1000 BLOCK NUMBER
- 4 LOT NUMBER
- BLOCK LIMIT
- MUNICIPAL BOUNDARY
- COUNTY BOUNDARY
- (T) TOTAL DIMENSION
- (S) SCALED DIMENSION
- (D) DEED DIMENSION

NOTES:

THIS MAP HAS BEEN DRAWN USING COMPUTER AIDED DRAFTING/DESIGN (CADD/D) AND IS A DIGITAL COPY OF THE TAX MAP ORIGINALLY PREPARED BY FRANK W. BOHREN, C.E., DATED MARCH 1, 1964. THE ORIGINAL APPROVED MAP IS ON FILE IN THE OFFICE OF THE MUNICIPAL CLERKS OFFICE.

TAX MAP
READINGTON TOWNSHIP
 HUNTERDON COUNTY, NEW JERSEY
 SCALE: 1"=100' NOVEMBER 2018
 PAMELA L. MATHEWS, P.E., L.S.
 VAN CLEEF ENGINEERING ASSOCIATES
 32 BROWER LANE, HILLSBOROUGH, NJ 08844

SHEET 25.02

SHEET 21.08

REVISIONS		
DATE	L.S. NAME	L.S. No.

SHEET 17.02

SHEET 17.03



SHEET 22.02

DETAIL SHEET LEGEND:

- 1000 BLOCK NUMBER
- 4** LOT NUMBER
- BLOCK LIMIT
- - - MUNICIPAL BOUNDARY
- . . . COUNTY BOUNDARY
- (T) TOTAL DIMENSION
- (S) SCALED DIMENSION
- (D) DEED DIMENSION

NOTES:


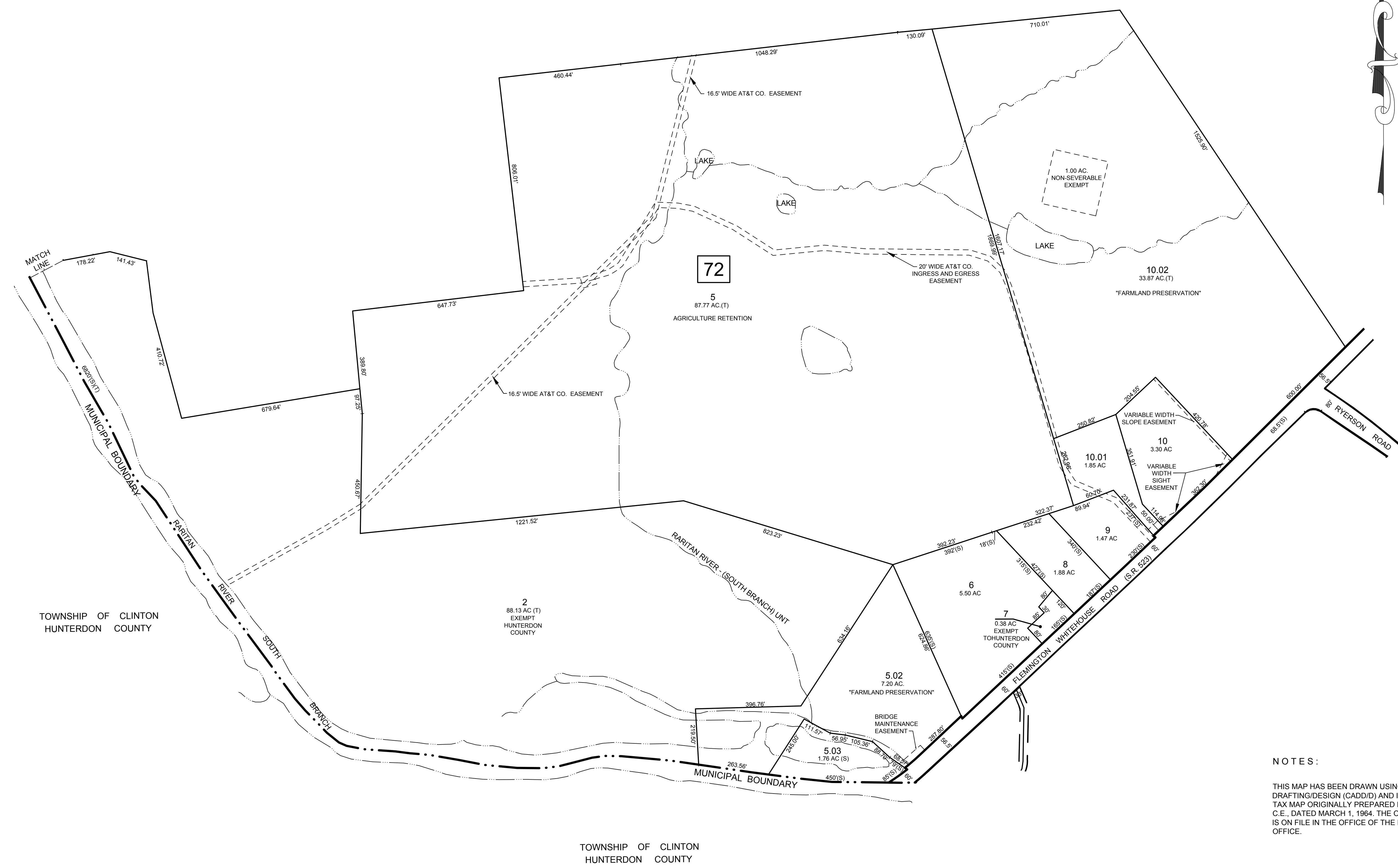
THIS MAP HAS BEEN DRAWN USING COMPUTER AIDED DRAFTING/DESIGN (CADD/D) AND IS A DIGITAL COPY OF THE TAX MAP ORIGINALLY PREPARED BY FRANK W. BOHREN, C.E., DATED MARCH 1, 1964. THE ORIGINAL APPROVED MAP IS ON FILE IN THE OFFICE OF THE MUNICIPAL CLERKS OFFICE.

TAX MAP
READINGTON TOWNSHIP
 HUNTERDON COUNTY, NEW JERSEY
 SCALE: 1"=200' NOVEMBER 2018
 PAMELA L. MATHEWS, P.E., L.S.
 VAN CLEEF ENGINEERING ASSOCIATES
 32 BROWER LANE, HILLSBOROUGH, NJ 08844

SHEET 22.01

SHEET 22

REVISIONS		
DATE	L.S. NAME	L.S. No.



SHEET 22.02

SHEET 23

TOWNSHIP OF CLINTON
HUNTERDON COUNTY

TOWNSHIP OF CLINTON
HUNTERDON COUNTY

NOTES:
 THIS MAP HAS BEEN DRAWN USING COMPUTER AIDED DRAFTING/DESIGN (CADD/D) AND IS A DIGITAL COPY OF THE TAX MAP ORIGINALLY PREPARED BY FRANK W. BOHREN, C.E., DATED MARCH 1, 1964. THE ORIGINAL APPROVED MAP IS ON FILE IN THE OFFICE OF THE MUNICIPAL CLERKS OFFICE.

DETAIL SHEET LEGEND:

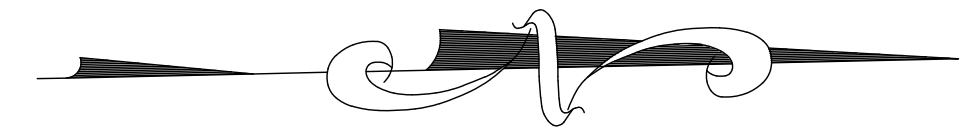
- 1000 BLOCK NUMBER
- 4 LOT NUMBER
- — — — — BLOCK LIMIT
- — — — — MUNICIPAL BOUNDARY
- · · · · COUNTY BOUNDARY
- (T) TOTAL DIMENSION
- (S) SCALED DIMENSION
- (D) DEED DIMENSION

TAX MAP
READINGTON TOWNSHIP
 HUNTERDON COUNTY, NEW JERSEY
 SCALE: 1"=200' NOVEMBER 2018
 PAMELA L. MATHEWS, P.E., L.S.
 VAN CLEEF ENGINEERING ASSOCIATES
 32 BROWER LANE, HILLSBOROUGH, NJ 08844

REVISIONS		
DATE	L.S. NAME	L.S. No.

DETAIL SHEET LEGEND:

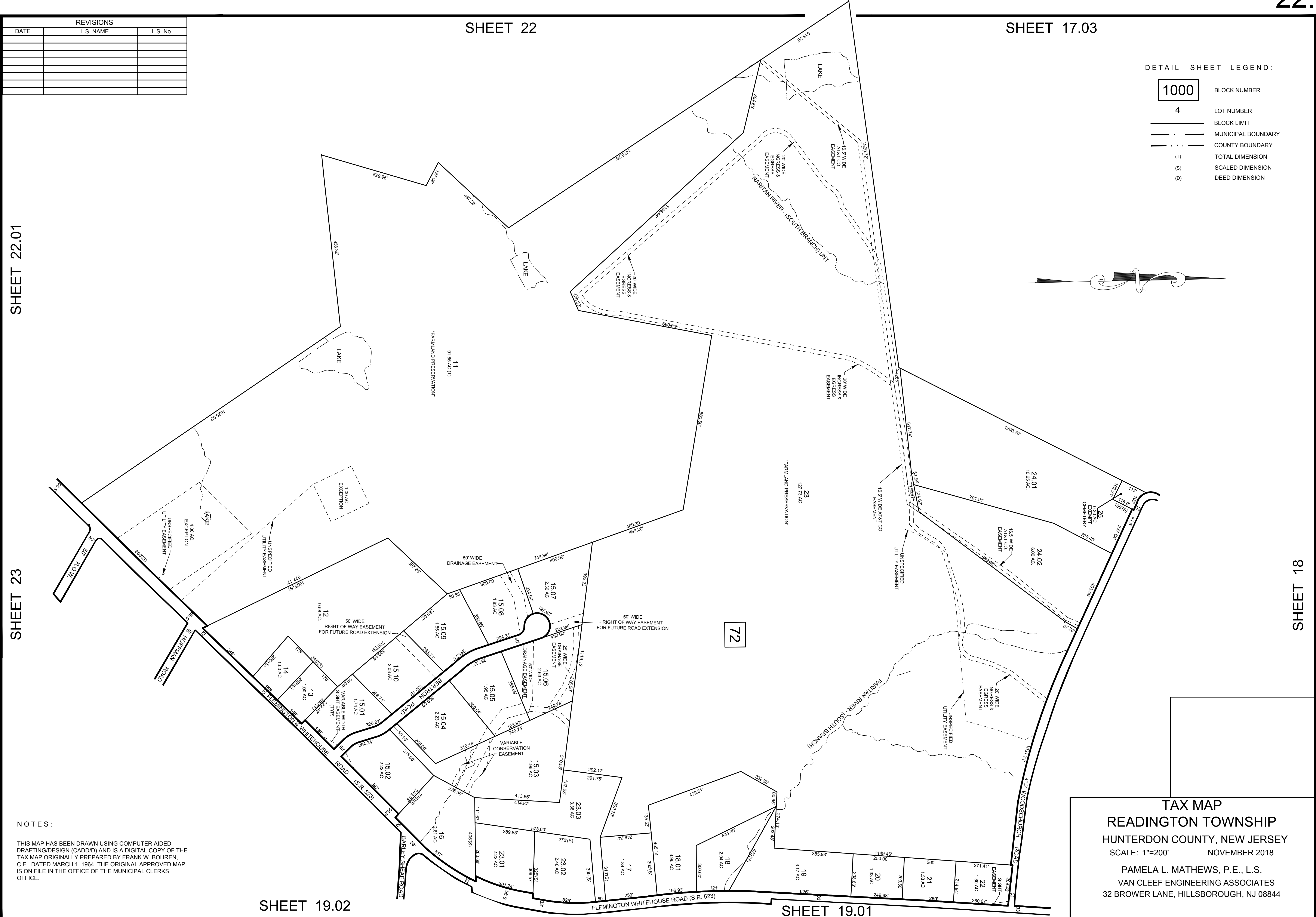
- 1000 BLOCK NUMBER
- 4 LOT NUMBER
- BLOCK LIMIT
- MUNICIPAL BOUNDARY
- COUNTY BOUNDARY
- (T) TOTAL DIMENSION
- (S) SCALED DIMENSION
- (D) DEED DIMENSION



SHEET 22.01

SHEET 23

SHEET 18



NOTES:

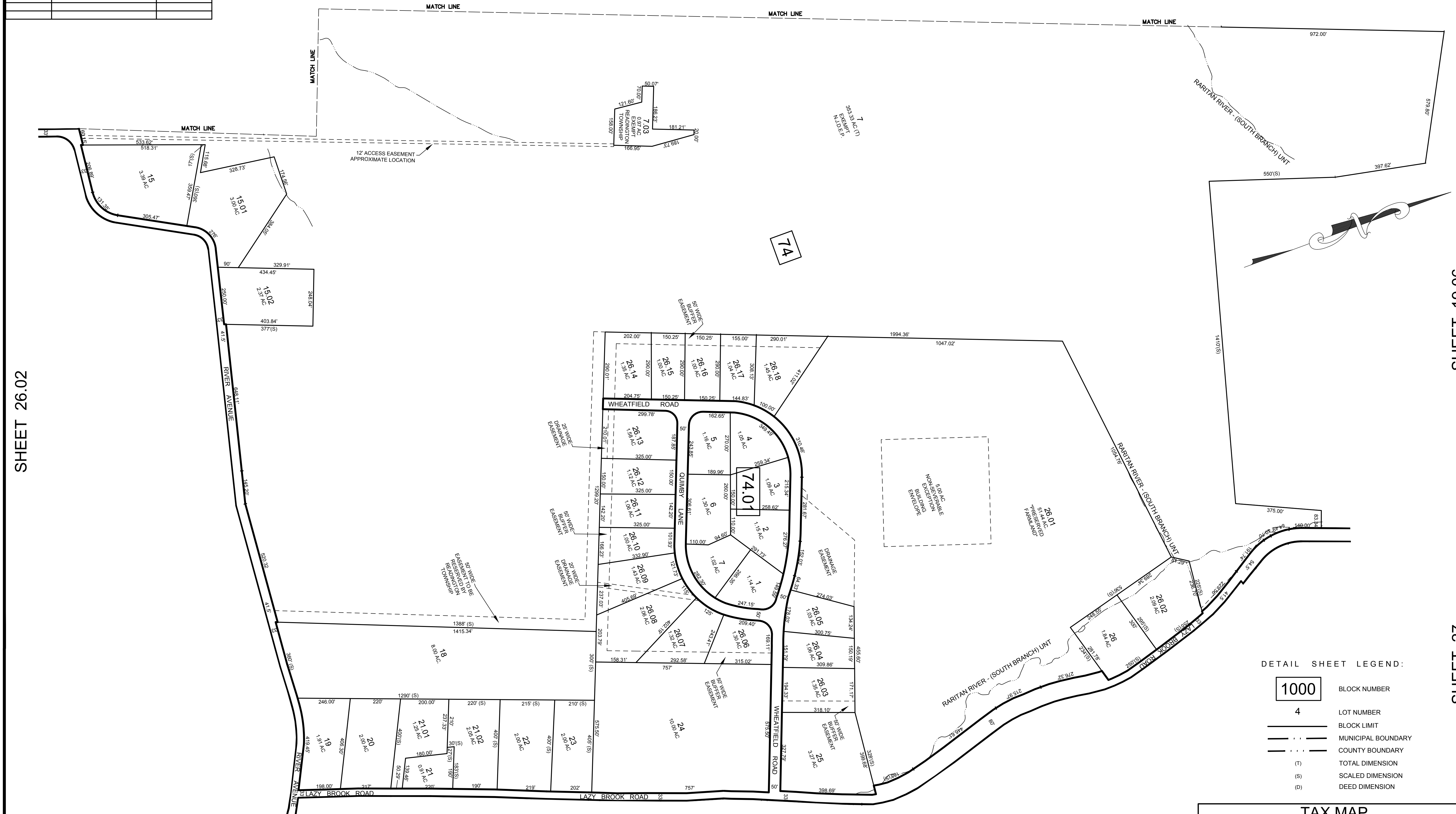
THIS MAP HAS BEEN DRAWN USING COMPUTER AIDED DRAFTING/DESIGN (CADD/D) AND IS A DIGITAL COPY OF THE TAX MAP ORIGINALLY PREPARED BY FRANK W. BOHREN, C.E., DATED MARCH 1, 1964. THE ORIGINAL APPROVED MAP IS ON FILE IN THE OFFICE OF THE MUNICIPAL CLERKS OFFICE.

TAX MAP
READINGTON TOWNSHIP
 HUNTERDON COUNTY, NEW JERSEY
 SCALE: 1"=200' NOVEMBER 2018

PAMELA L. MATHEWS, P.E., L.S.
 VAN CLEEF ENGINEERING ASSOCIATES
 32 BROWER LANE, HILLSBOROUGH, NJ 08844

SHEET 23.01

REVISIONS		
DATE	L.S. NAME	L.S. No.



SHEET 26.02

SHEET 19.06

SHEET 27

DETAIL SHEET LEGEND:

- 1000 BLOCK NUMBER
- 4 LOT NUMBER
- BLOCK LIMIT
- MUNICIPAL BOUNDARY
- COUNTY BOUNDARY
- (T) TOTAL DIMENSION
- (S) SCALED DIMENSION
- (D) DEED DIMENSION

NOTES:

THIS MAP HAS BEEN DRAWN USING COMPUTER AIDED DRAFTING/DESIGN (CADD/D) AND IS A DIGITAL COPY OF THE TAX MAP ORIGINALLY PREPARED BY FRANK W. BOHREN, C.E., DATED MARCH 1, 1984. THE ORIGINAL APPROVED MAP IS ON FILE IN THE OFFICE OF THE MUNICIPAL CLERKS OFFICE.

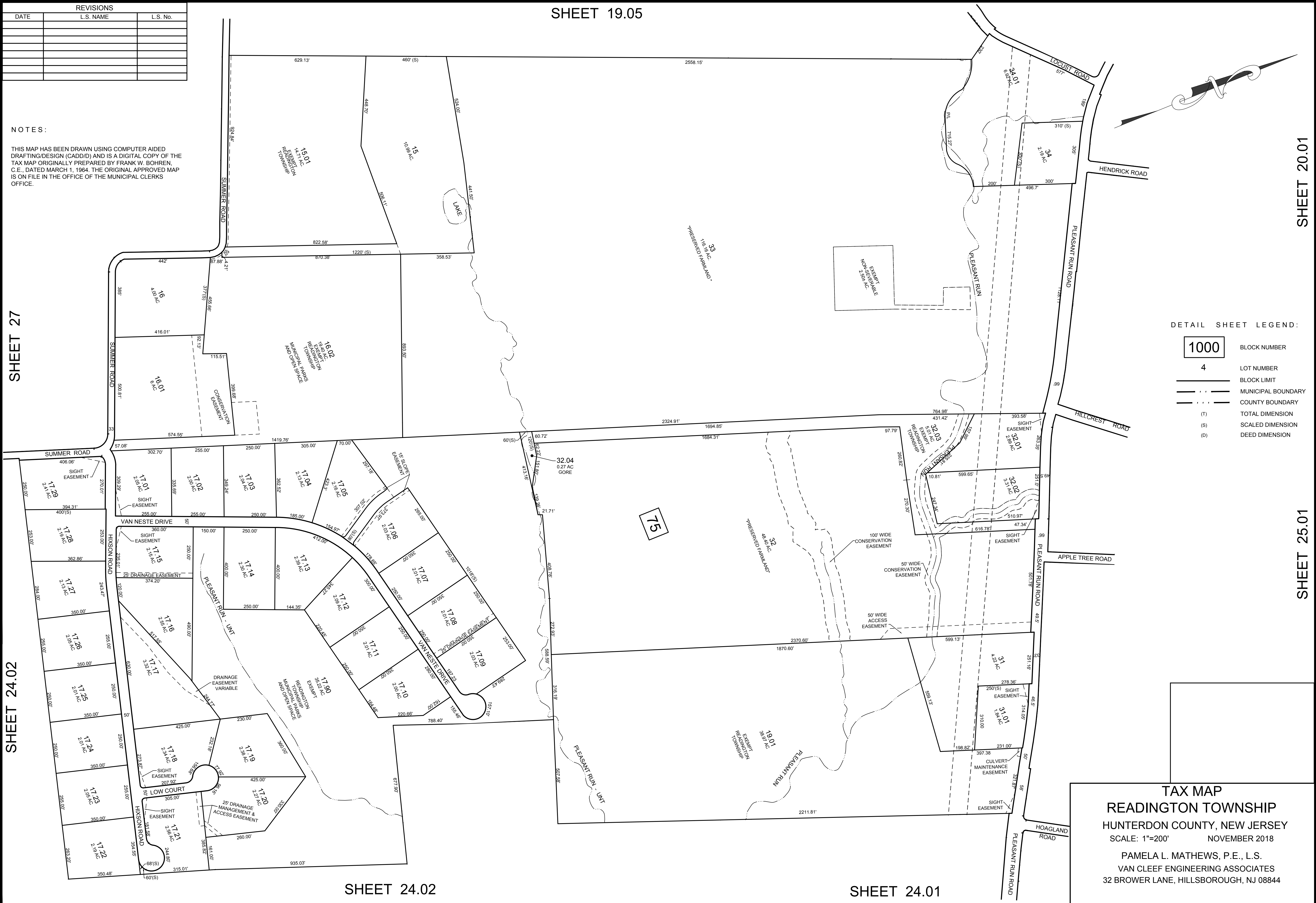
TAX MAP
READINGTON TOWNSHIP
 HUNTERDON COUNTY, NEW JERSEY
 SCALE: 1"=200' NOVEMBER 2018
 PAMELA L. MATHEWS, P.E., L.S.
 VAN CLEEF ENGINEERING ASSOCIATES
 32 BROWER LANE, HILLSBOROUGH, NJ 08844

SHEET 27.01

SHEET 19.05

REVISIONS		
DATE	L.S. NAME	L.S. No.

NOTES:
 THIS MAP HAS BEEN DRAWN USING COMPUTER-AIDED DRAFTING/DESIGN (CADD) AND IS A DIGITAL COPY OF THE TAX MAP ORIGINALLY PREPARED BY FRANK W. BOHREN, C.E., DATED MARCH 1, 1964. THE ORIGINAL APPROVED MAP IS ON FILE IN THE OFFICE OF THE MUNICIPAL CLERKS OFFICE.



SHEET 27

SHEET 24.02

SHEET 20.01

SHEET 25.01

DETAIL SHEET LEGEND:

1000	BLOCK NUMBER
4	LOT NUMBER
—	BLOCK LIMIT
— · — · —	MUNICIPAL BOUNDARY
— · — · — · —	COUNTY BOUNDARY
(T)	TOTAL DIMENSION
(S)	SCALED DIMENSION
(D)	DEED DIMENSION

TAX MAP
 READINGTON TOWNSHIP
 HUNTERDON COUNTY, NEW JERSEY
 SCALE: 1"=200' NOVEMBER 2018
 PAMELA L. MATHEWS, P.E., L.S.
 VAN CLEEF ENGINEERING ASSOCIATES
 32 BROWER LANE, HILLSBOROUGH, NJ 08844

SHEET 24.02

SHEET 24.01

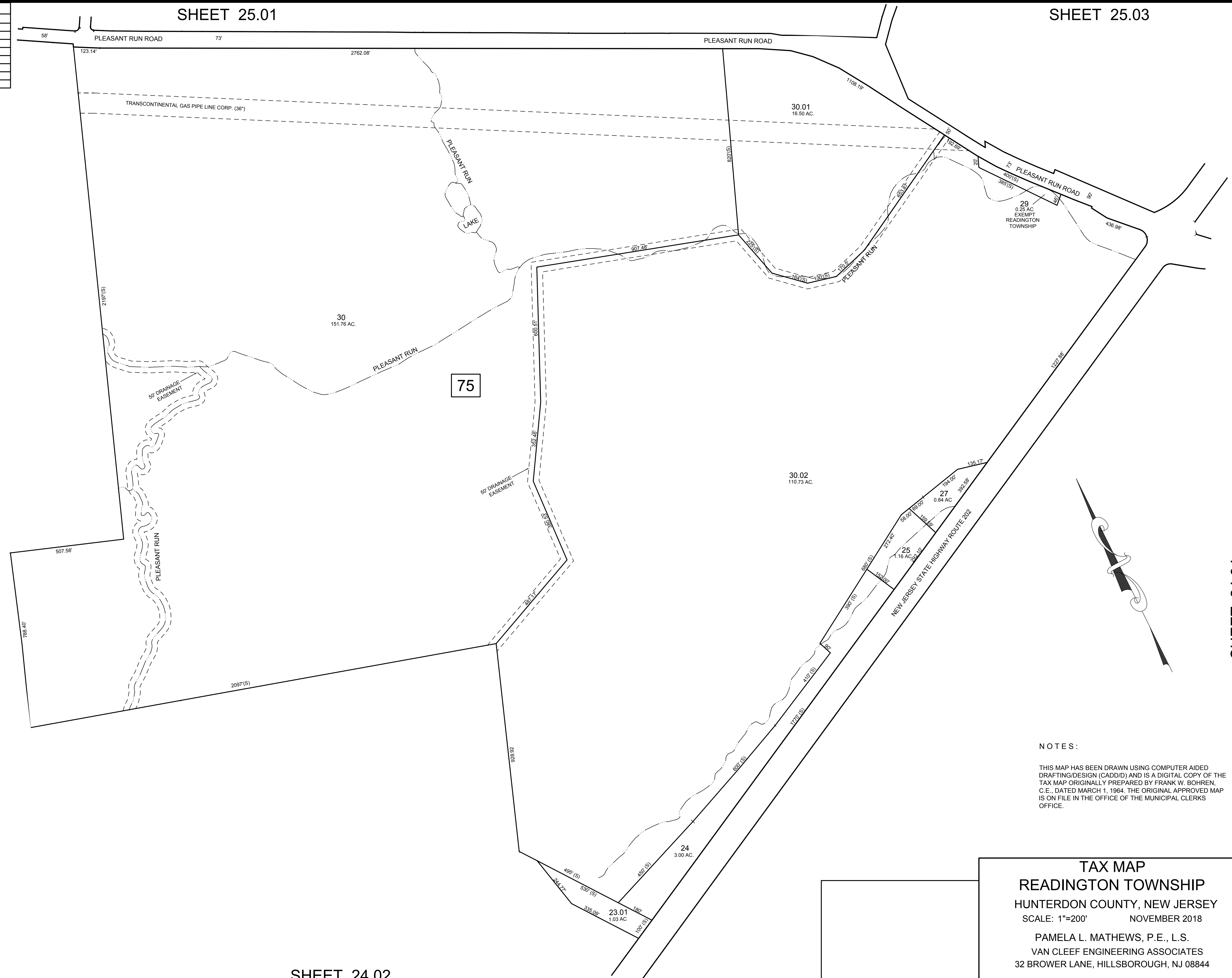
REVISIONS		
DATE	L.S. NAME	L.S. No.

SHEET 25.01

SHEET 25.03

SHEET 24

SHEET 24.04



75

NOTES:

THIS MAP HAS BEEN DRAWN USING COMPUTER AIDED DRAFTING/DESIGN (CADD/D) AND IS A DIGITAL COPY OF THE TAX MAP ORIGINALLY PREPARED BY FRANK W. BOHREN, C.E., DATED MARCH 1, 1964. THE ORIGINAL APPROVED MAP IS ON FILE IN THE OFFICE OF THE MUNICIPAL CLERKS OFFICE.

TAX MAP
READINGTON TOWNSHIP
 HUNTERDON COUNTY, NEW JERSEY
 SCALE: 1"=200' NOVEMBER 2018

PAMELA L. MATHEWS, P.E., L.S.
 VAN CLEEF ENGINEERING ASSOCIATES
 32 BROWER LANE, HILLSBOROUGH, NJ 08844

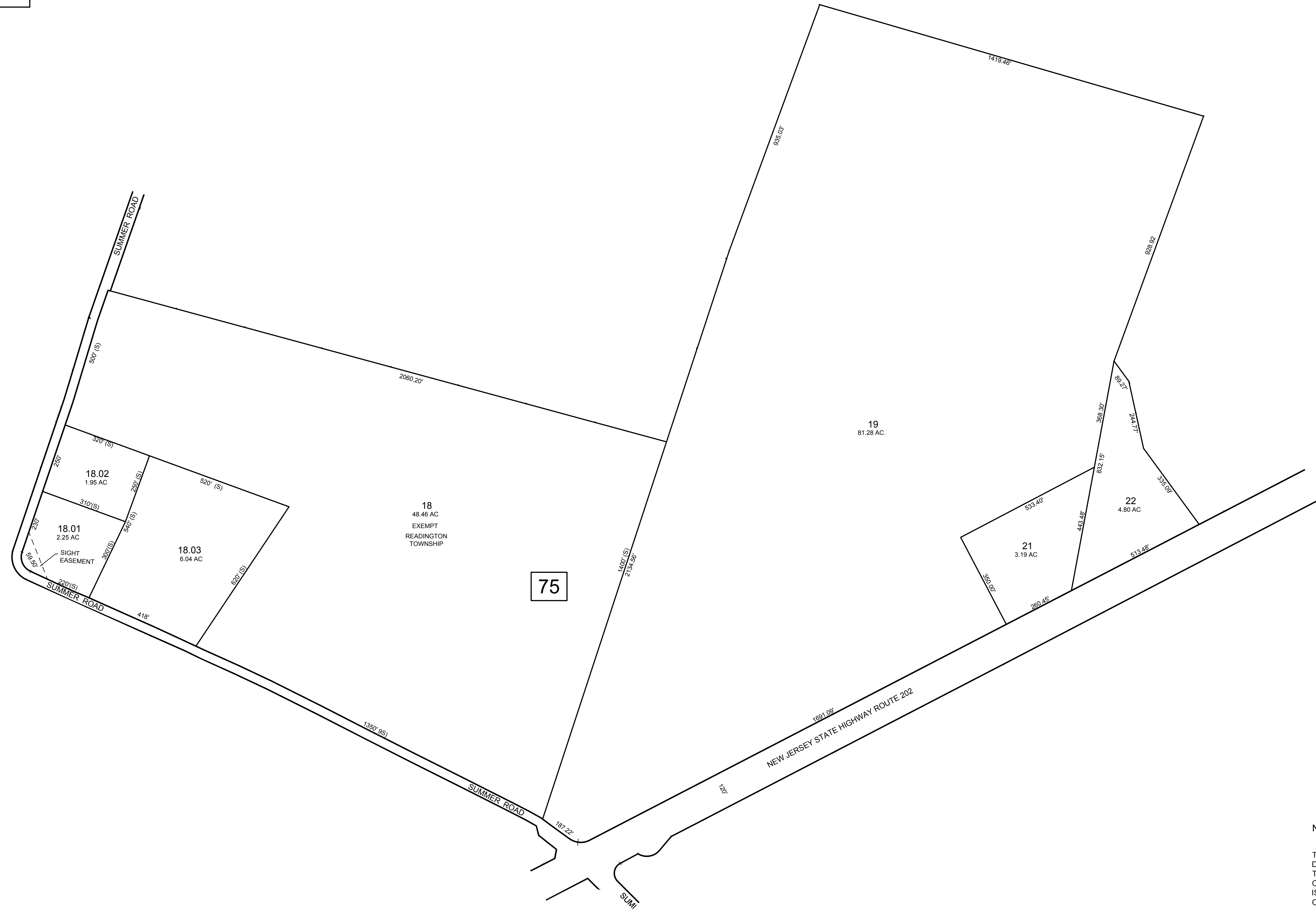
DETAIL SHEET LEGEND:

- 1000 BLOCK NUMBER
- 4 LOT NUMBER
- BLOCK LIMIT
- · · · — MUNICIPAL BOUNDARY
- · · · — COUNTY BOUNDARY
- (T) TOTAL DIMENSION
- (S) SCALED DIMENSION
- (D) DEED DIMENSION

SHEET 24.02

REVISIONS		
DATE	L.S. NAME	L.S. No.

SHEET 27



SHEET 24.03

NOTES:

THIS MAP HAS BEEN DRAWN USING COMPUTER AIDED DRAFTING/DESIGN (CADD/D) AND IS A DIGITAL COPY OF THE TAX MAP ORIGINALLY PREPARED BY FRANK W. BOHREN, C.E., DATED MARCH 1, 1964. THE ORIGINAL APPROVED MAP IS ON FILE IN THE OFFICE OF THE MUNICIPAL CLERKS OFFICE.

DETAIL SHEET LEGEND:

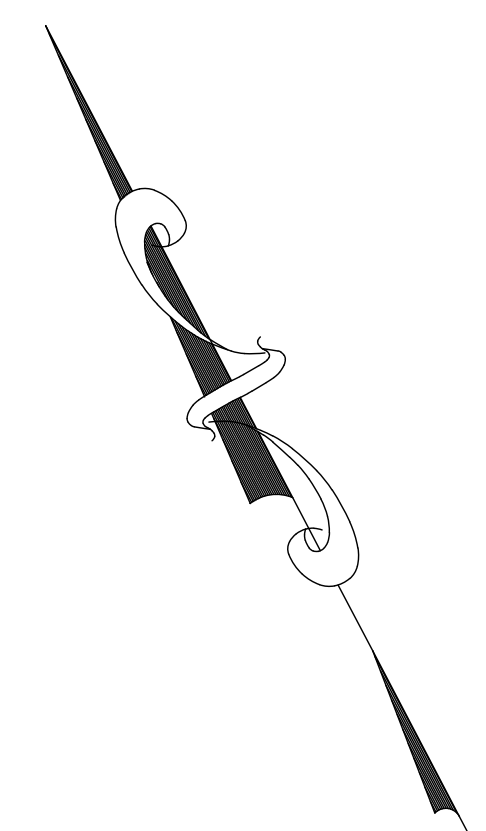
- 1000 BLOCK NUMBER
- 4 LOT NUMBER
- BLOCK LIMIT
- · · — MUNICIPAL BOUNDARY
- · · · — COUNTY BOUNDARY
- (T) TOTAL DIMENSION
- (S) SCALED DIMENSION
- (D) DEED DIMENSION

SHEET 27

TAX MAP
READINGTON TOWNSHIP
 HUNTERDON COUNTY, NEW JERSEY
 SCALE: 1"=200' NOVEMBER 2018
 PAMELA L. MATHEWS, P.E., L.S.
 VAN CLEEF ENGINEERING ASSOCIATES
 32 BROWER LANE, HILLSBOROUGH, NJ 08844

REVISIONS		
DATE	L.S. NAME	L.S. No.

SHEET 24.02



TOWNSHIP OF BRANCHBURG
SOMERSET COUNTY

DETAIL SHEET LEGEND:

- 1000 BLOCK NUMBER
- 4 LOT NUMBER
- BLOCK LIMIT
- - - MUNICIPAL BOUNDARY
- - - COUNTY BOUNDARY
- (T) TOTAL DIMENSION
- (S) SCALED DIMENSION
- (D) DEED DIMENSION

NOTES:

THIS MAP HAS BEEN DRAWN USING COMPUTER AIDED DRAFTING/DESIGN (CADD/D) AND IS A DIGITAL COPY OF THE TAX MAP ORIGINALLY PREPARED BY FRANK W. BOHREN, C.E., DATED MARCH 1, 1964. THE ORIGINAL APPROVED MAP IS ON FILE IN THE OFFICE OF THE MUNICIPAL CLERKS OFFICE.


TAX MAP
READINGTON TOWNSHIP
 HUNTERDON COUNTY, NEW JERSEY
 SCALE: 1"=200' NOVEMBER 2018
 PAMELA L. MATHEWS, P.E., L.S.
 VAN CLEEF ENGINEERING ASSOCIATES
 32 BROWER LANE, HILLSBOROUGH, NJ 08844

SHEET 24.01

REVISIONS		
DATE	L.S. NAME	L.S. No.

SHEET 24.03

SHEET 25.03



NOTES:
 THIS MAP HAS BEEN DRAWN USING COMPUTER AIDED DRAFTING/DESIGN (CADD/D) AND IS A DIGITAL COPY OF THE TAX MAP ORIGINALLY PREPARED BY FRANK W. BOHREN, C.E., DATED MARCH 1, 1964. THE ORIGINAL APPROVED MAP IS ON FILE IN THE OFFICE OF THE MUNICIPAL CLERKS OFFICE.

DETAIL SHEET LEGEND:


- 1000 BLOCK NUMBER
- 4 LOT NUMBER
- BLOCK LIMIT
- · — · — MUNICIPAL BOUNDARY
- · — · — COUNTY BOUNDARY
- (T) TOTAL DIMENSION
- (S) SCALED DIMENSION
- (D) DEED DIMENSION

TAX MAP
READINGTON TOWNSHIP
 HUNTERDON COUNTY, NEW JERSEY
 SCALE: 200' NOVEMBER 2018

PAMELA L. MATHEWS, P.E., L.S.
 VAN CLEEF ENGINEERING ASSOCIATES
 32 BROWER LANE, HILLSBOROUGH, NJ 08844

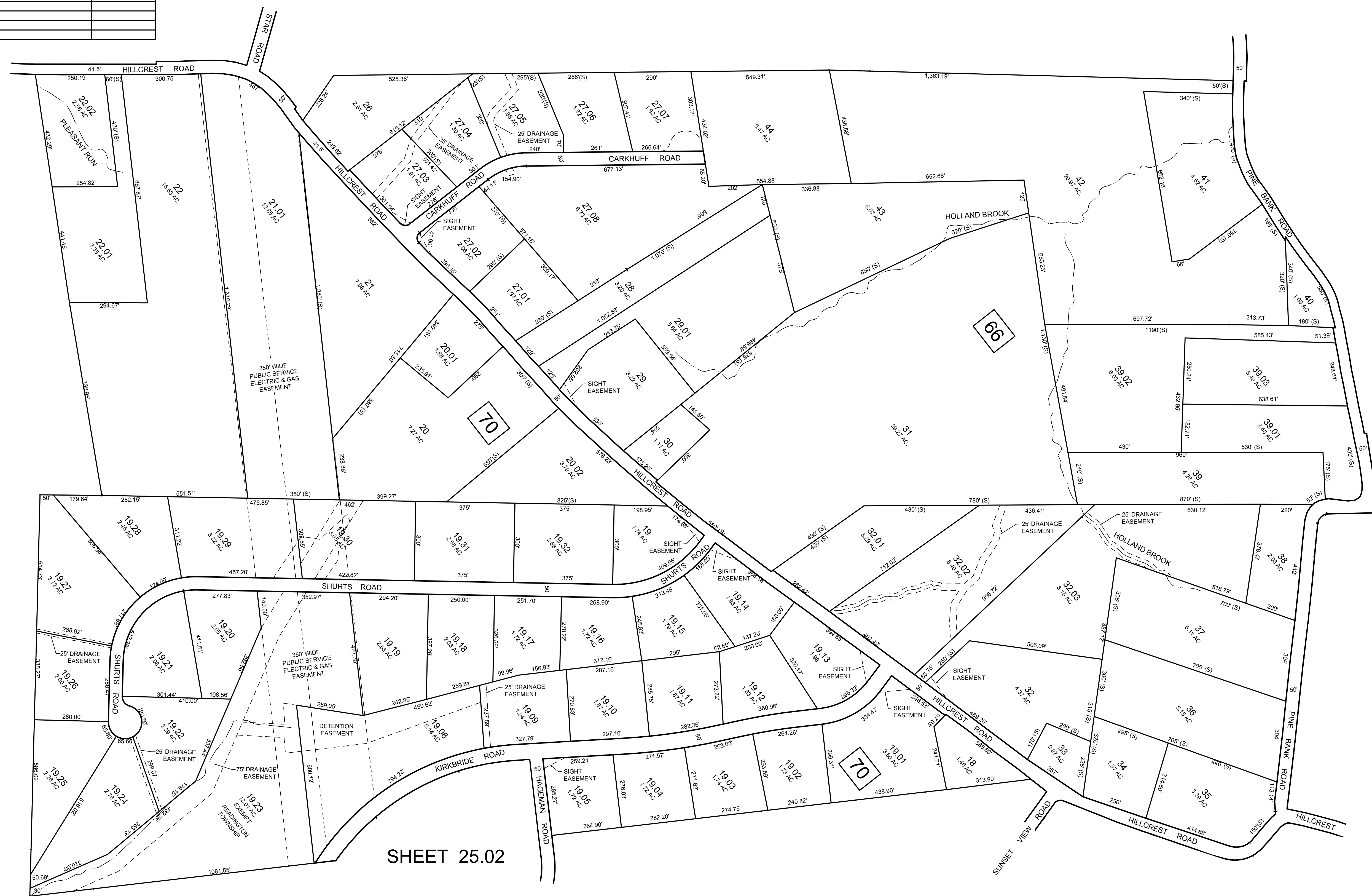
SHEET 20.02

REVISIONS		
DATE	L.S. NAME	L.S. No.



SHEET 25.01

SHEET 21



SHEET 25.02

SHEET 21.01

NOTES:

THIS MAP HAS BEEN DRAWN USING COMPUTER AIDED DRAFTING/DESIGN (CADD/D) AND IS A DIGITAL COPY OF THE TAX MAP ORIGINALLY PREPARED BY FRANK W. BOHREN, C.E., DATED MARCH 1, 1964. THE ORIGINAL APPROVED MAP IS ON FILE IN THE OFFICE OF THE MUNICIPAL CLERKS OFFICE.

DETAIL SHEET LEGEND:

- 1000 BLOCK NUMBER
- 4 LOT NUMBER
- BLOCK LIMIT
- - - MUNICIPAL BOUNDARY
- - - COUNTY BOUNDARY
- (T) TOTAL DIMENSION
- (S) SCALED DIMENSION
- (D) DEED DIMENSION

TAX MAP
READINGTON TOWNSHIP
 HUNTERDON COUNTY, NEW JERSEY
 SCALE: 1"=200' NOVEMBER 2018
 PAMELA L. MATHEWS, P.E., L.S.
 VAN CLEEF ENGINEERING ASSOCIATES
 32 BROWER LANE, HILLSBOROUGH, NJ 08844

SHEET 25

SHEET 25.02

REVISIONS		
DATE	L.S. NAME	L.S. No.



NOTES:
 THIS MAP HAS BEEN DRAWN USING COMPUTER AIDED DRAFTING/DESIGN (CADD/D) AND IS A DIGITAL COPY OF THE TAX MAP ORIGINALLY PREPARED BY FRANK W. BOHREN, C.E., DATED MARCH 1, 1964. THE ORIGINAL APPROVED MAP IS ON FILE IN THE OFFICE OF THE MUNICIPAL CLERKS OFFICE.

DETAIL SHEET LEGEND:

- 1000 BLOCK NUMBER
- 4 LOT NUMBER
- LOT LIMIT
- - - MUNICIPAL BOUNDARY
- - - COUNTY BOUNDARY
- () TOTAL DIMENSION
- (S) SCALED DIMENSION
- (D) DEED DIMENSION

TAX MAP
READINGTON TOWNSHIP
 HUNTERDON COUNTY, NEW JERSEY
 SCALE: 1"=200' NOVEMBER 2018
 PAMELA L. MATHEWS, P.E., L.S.
 VAN CLEEF ENGINEERING ASSOCIATES
 32 BROWER LANE, HILLSBOROUGH, NJ 08844

SHEET 24

SHEET 24.01

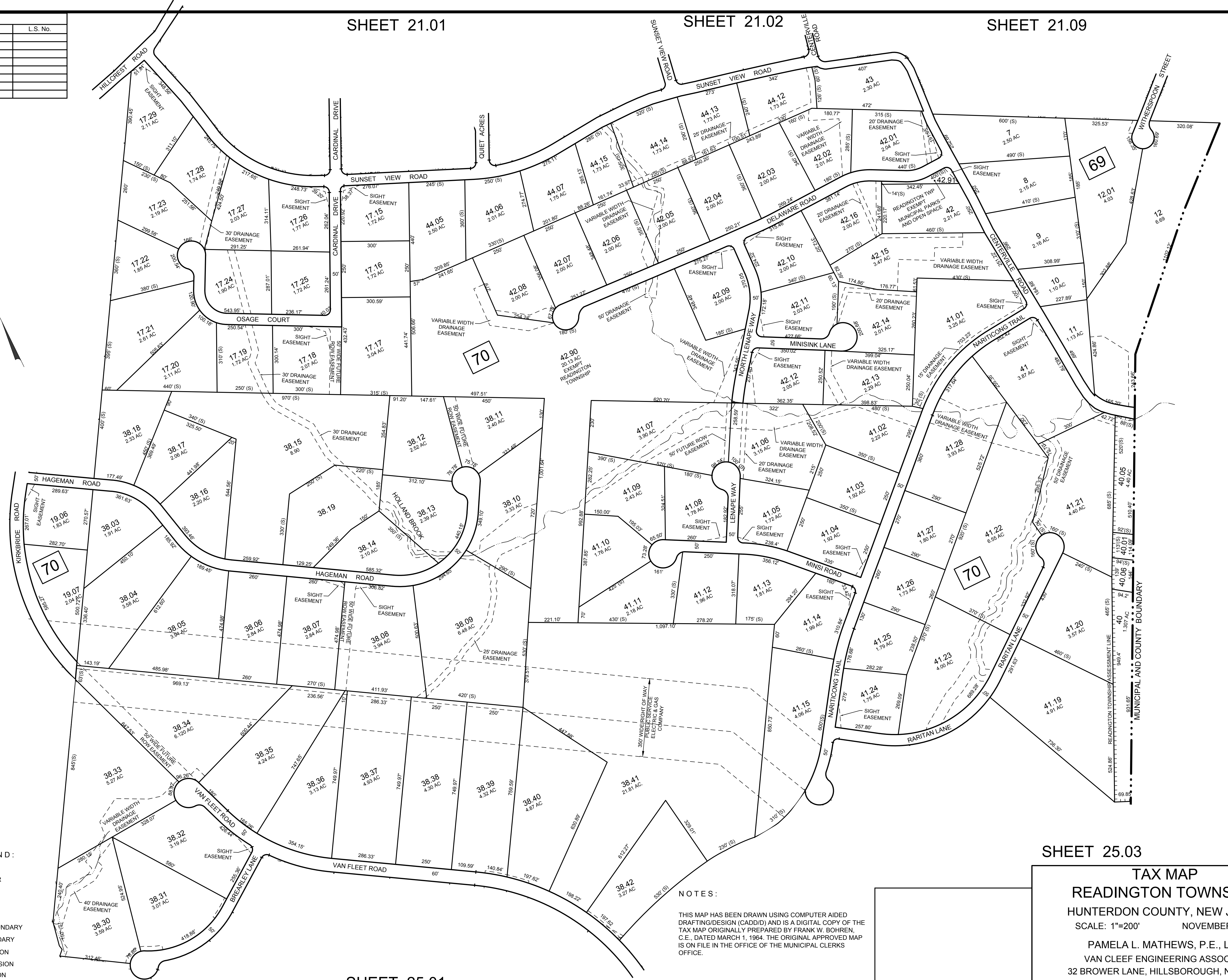
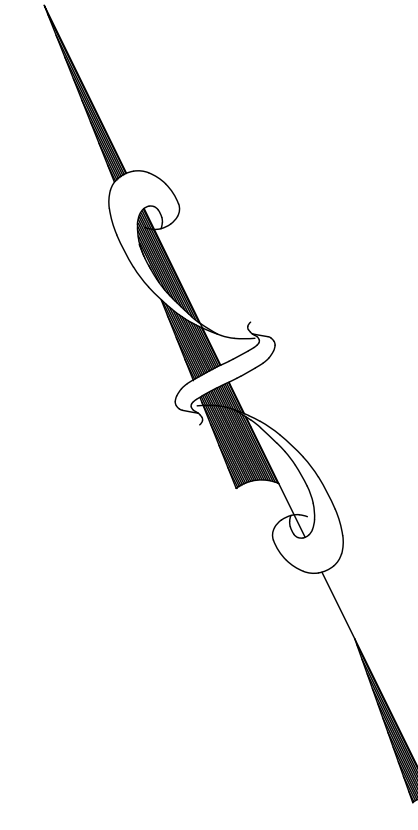
REVISIONS		
DATE	L.S. NAME	L.S. No.

SHEET 21.01

SHEET 21.02

SHEET 21.09

SHEET 25



DETAIL SHEET LEGEND:

- 1000 BLOCK NUMBER
- 4 LOT NUMBER
- BLOCK LIMIT
- - - MUNICIPAL BOUNDARY
- - - COUNTY BOUNDARY
- (T) TOTAL DIMENSION
- (S) SCALED DIMENSION
- (D) DEED DIMENSION

NOTES:

THIS MAP HAS BEEN DRAWN USING COMPUTER AIDED DRAFTING/DESIGN (CADD/D) AND IS A DIGITAL COPY OF THE TAX MAP ORIGINALLY PREPARED BY FRANK W. BOHREN, C.E., DATED MARCH 1, 1964. THE ORIGINAL APPROVED MAP IS ON FILE IN THE OFFICE OF THE MUNICIPAL CLERKS OFFICE.

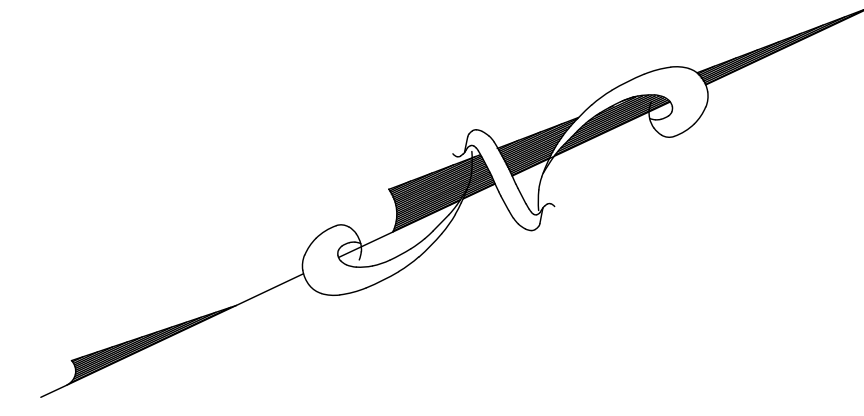
SHEET 25.03

TAX MAP
READINGTON TOWNSHIP
 HUNTERDON COUNTY, NEW JERSEY
 SCALE: 1"=200' NOVEMBER 2018

PAMELA L. MATHEWS, P.E., L.S.
 VAN CLEEF ENGINEERING ASSOCIATES
 32 BROWER LANE, HILLSBOROUGH, NJ 08844

SHEET 25.01

SHEET 25.01

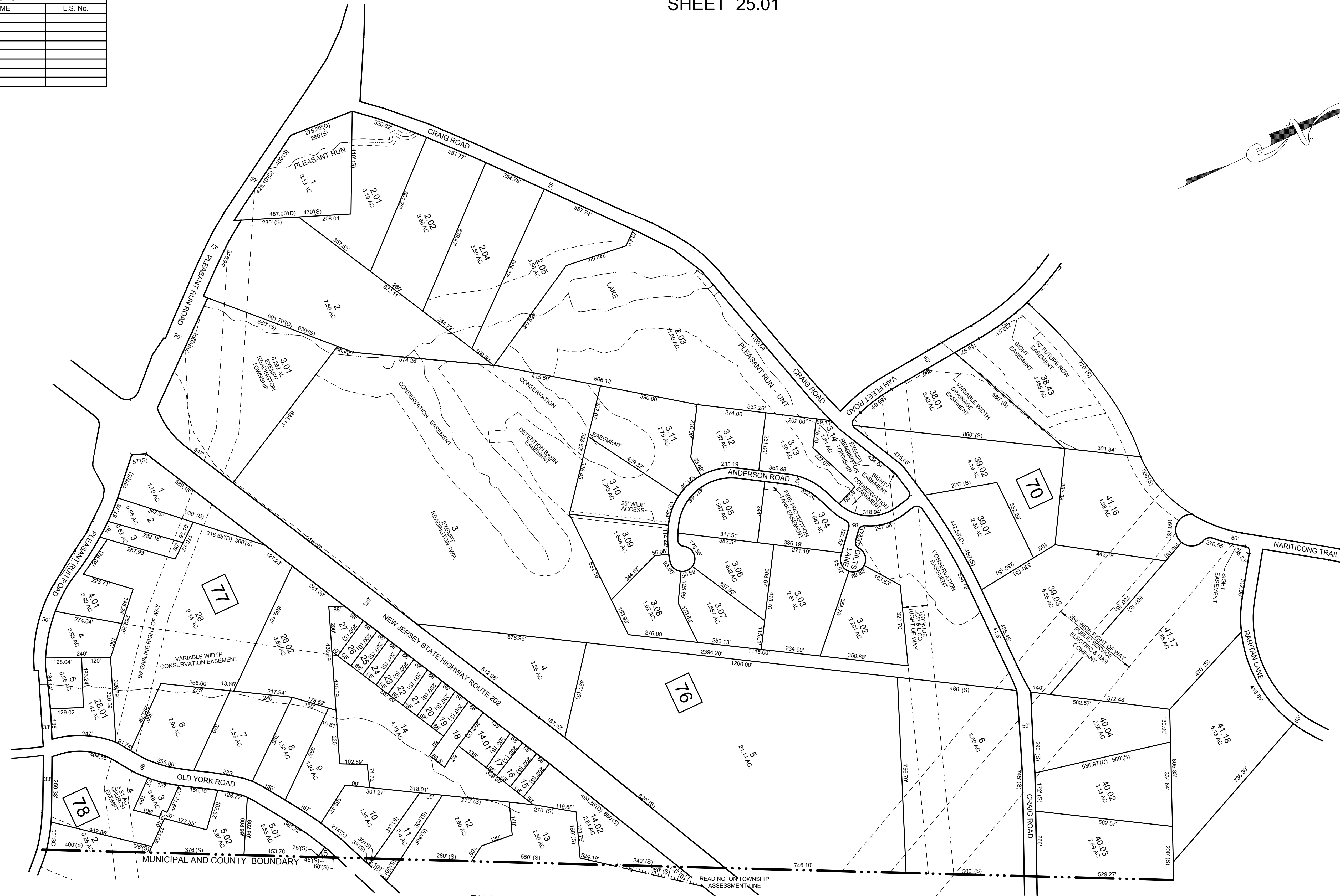


REVISIONS		
DATE	L.S. NAME	L.S. No.

SHEET 24.01

SHEET 24.04

SHEET 25.02



TOWNSHIP OF BRANCHBURG
SOMERSET COUNTY

DETAIL SHEET LEGEND:

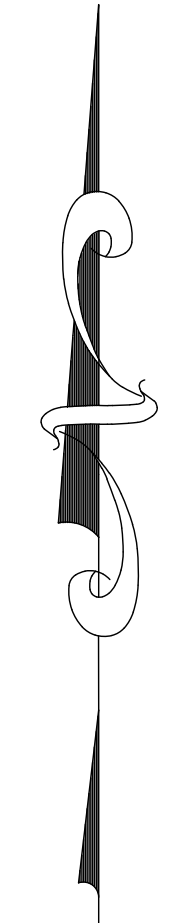
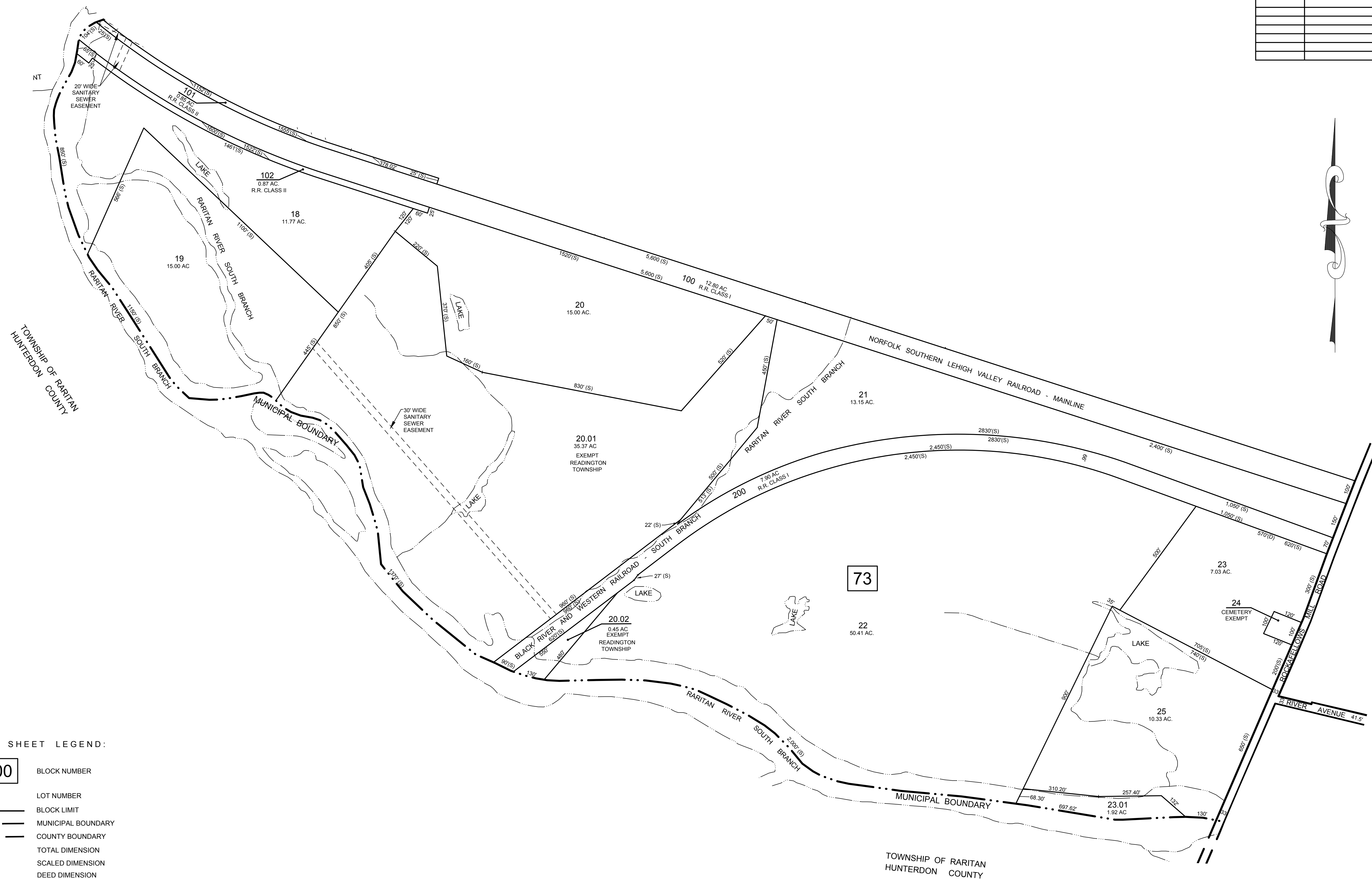
- 1000 BLOCK NUMBER
- 4 LOT NUMBER
- BLOCK LIMIT
- MUNICIPAL BOUNDARY
- COUNTY BOUNDARY
- (T) TOTAL DIMENSION
- (S) SCALED DIMENSION
- (D) DEED DIMENSION

NOTES:

THIS MAP HAS BEEN DRAWN USING COMPUTER AIDED DRAFTING/DESIGN (CADD) AND IS A DIGITAL COPY OF THE TAX MAP ORIGINALLY PREPARED BY FRANK W. BOHREN, C.E., DATED MARCH 1, 1964. THE ORIGINAL APPROVED MAP IS ON FILE IN THE OFFICE OF THE MUNICIPAL CLERKS OFFICE.

TAX MAP
READINGTON TOWNSHIP
 HUNTERDON COUNTY, NEW JERSEY
 SCALE: 200' NOVEMBER 2018
 PAMELA L. MATHEWS, P.E., L.S.
 VAN CLEEF ENGINEERING ASSOCIATES
 32 BROWER LANE, HILLSBOROUGH, NJ 08844

REVISIONS		
DATE	L.S. NAME	L.S. No.



- DETAIL SHEET LEGEND:
- 1000 BLOCK NUMBER
 - 4 LOT NUMBER
 - BLOCK LIMIT
 - - - MUNICIPAL BOUNDARY
 - - - COUNTY BOUNDARY
 - (T) TOTAL DIMENSION
 - (S) SCALED DIMENSION
 - (D) DEED DIMENSION

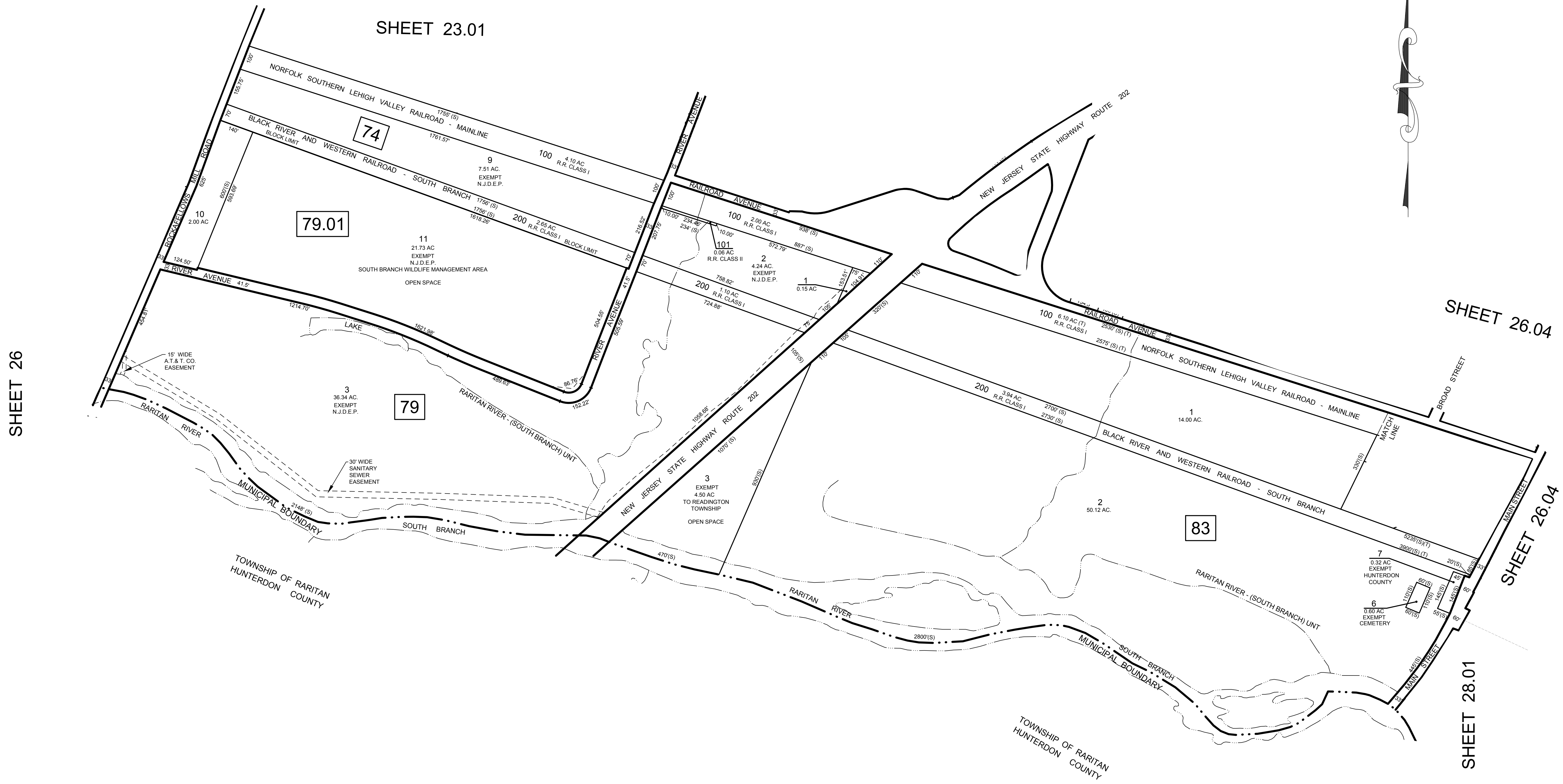
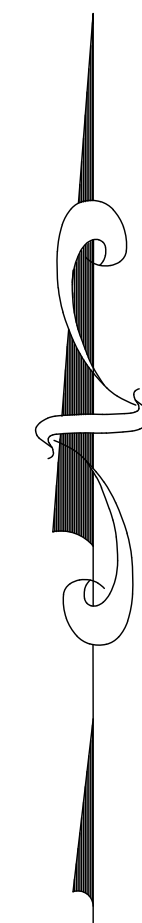
NOTES:
 THIS MAP HAS BEEN DRAWN USING COMPUTER AIDED DRAFTING/DESIGN (CADD/D) AND IS A DIGITAL COPY OF THE TAX MAP ORIGINALLY PREPARED BY FRANK W. BOHREN, C.E., DATED MARCH 1, 1964. THE ORIGINAL APPROVED MAP IS ON FILE IN THE OFFICE OF THE MUNICIPAL CLERKS OFFICE.

TAX MAP
READINGTON TOWNSHIP
 HUNTERDON COUNTY, NEW JERSEY
 SCALE: 1"=200' NOVEMBER 2018
 PAMELA L. MATHEWS, P.E., L.S.
 VAN CLEEF ENGINEERING ASSOCIATES
 32 BROWER LANE, HILLSBOROUGH, NJ 08844

SHEET 26.01

REVISIONS		
DATE	L.S. NAME	L.S. No.

SHEET 26.02



DETAIL SHEET LEGEND:

- 1000 BLOCK NUMBER
- 4 LOT NUMBER
- BLOCK LIMIT
- - - MUNICIPAL BOUNDARY
- - - COUNTY BOUNDARY
- (T) TOTAL DIMENSION
- (S) SCALED DIMENSION
- (D) DEED DIMENSION

NOTES:

THIS MAP HAS BEEN DRAWN USING COMPUTER AIDED DRAFTING/DESIGN (CADD/D) AND IS A DIGITAL COPY OF THE TAX MAP ORIGINALLY PREPARED BY FRANK W. BOHREN, C.E., DATED MARCH 1, 1964. THE ORIGINAL APPROVED MAP IS ON FILE IN THE OFFICE OF THE MUNICIPAL CLERKS OFFICE.

TAX MAP
READINGTON TOWNSHIP
 HUNTERDON COUNTY, NEW JERSEY
 SCALE: 1" = 200' NOVEMBER 2018

PAMELA L. MATHEWS, P.E., L.S.
 VAN CLEEF ENGINEERING ASSOCIATES
 32 BROWER LANE, HILLSBOROUGH, NJ 08844

SHEET 26

SHEET 23.01

SHEET 26.04


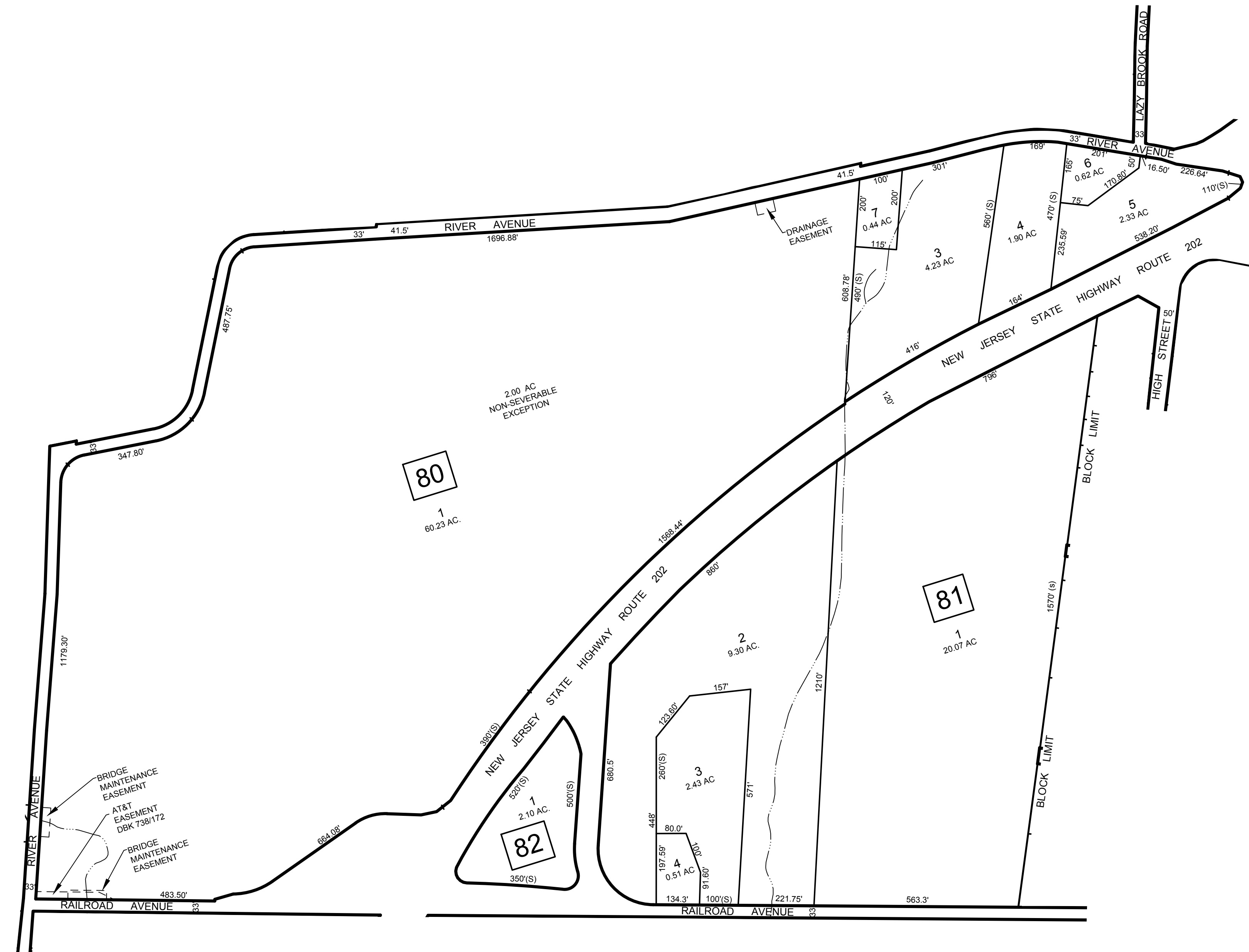
SHEET 26.04

SHEET 28.01

REVISIONS		
DATE	L.S. NAME	L.S. No.

SHEET 23.01

SHEET 26.03



DETAIL SHEET LEGEND:

- 1000 BLOCK NUMBER
- 4 LOT NUMBER
- BLOCK LIMIT
- MUNICIPAL BOUNDARY
- - - COUNTY BOUNDARY
- (T) TOTAL DIMENSION
- (S) SCALED DIMENSION
- (D) DEED DIMENSION

NOTES:

THIS MAP HAS BEEN DRAWN USING COMPUTER AIDED DRAFTING/DESIGN (CADD/D) AND IS A DIGITAL COPY OF THE TAX MAP ORIGINALLY PREPARED BY FRANK W. BOHREN, C.E., DATED MARCH 1, 1984. THE ORIGINAL APPROVED MAP IS ON FILE IN THE OFFICE OF THE MUNICIPAL CLERK'S OFFICE.

SHEET 26.04


SHEET 26.01

TAX MAP
READINGTON TOWNSHIP
 HUNTERDON COUNTY, NEW JERSEY
 SCALE: 1"=200' NOVEMBER 2018
 PAMELA L. MATHEWS, P.E., L.S.
 VAN CLEEF ENGINEERING ASSOCIATES
 32 BROWER LANE, HILLSBOROUGH, NJ 08844

REVISIONS		
DATE	L.S. NAME	L.S. No.

SHEET 27.01

SHEET 27.01



SHEET 27.02

SHEET 28.01

SHEET 26.02

DETAIL SHEET LEGEND:

- 1000 BLOCK NUMBER
- 4 LOT NUMBER
- BLOCK LIMIT
- MUNICIPAL BOUNDARY
- COUNTY BOUNDARY
- (T) TOTAL DIMENSION
- (S) SCALED DIMENSION
- (D) DEED DIMENSION

NOTES:

THIS MAP HAS BEEN DRAWN USING COMPUTER AIDED DRAFTING/DESIGN (CADD/D) AND IS A DIGITAL COPY OF THE TAX MAP ORIGINALLY PREPARED BY FRANK W. BOHREN, C.E., DATED MARCH 1, 1984. THE ORIGINAL APPROVED MAP IS ON FILE IN THE OFFICE OF THE MUNICIPAL CLERKS OFFICE.

TAX MAP
READINGTON TOWNSHIP
 HUNTERDON COUNTY, NEW JERSEY
 SCALE: 1"=100' NOVEMBER 2018

PAMELA L. MATHEWS, P.E., L.S.
 VAN CLEEF ENGINEERING ASSOCIATES
 32 BROWER LANE, HILLSBOROUGH, NJ 08844


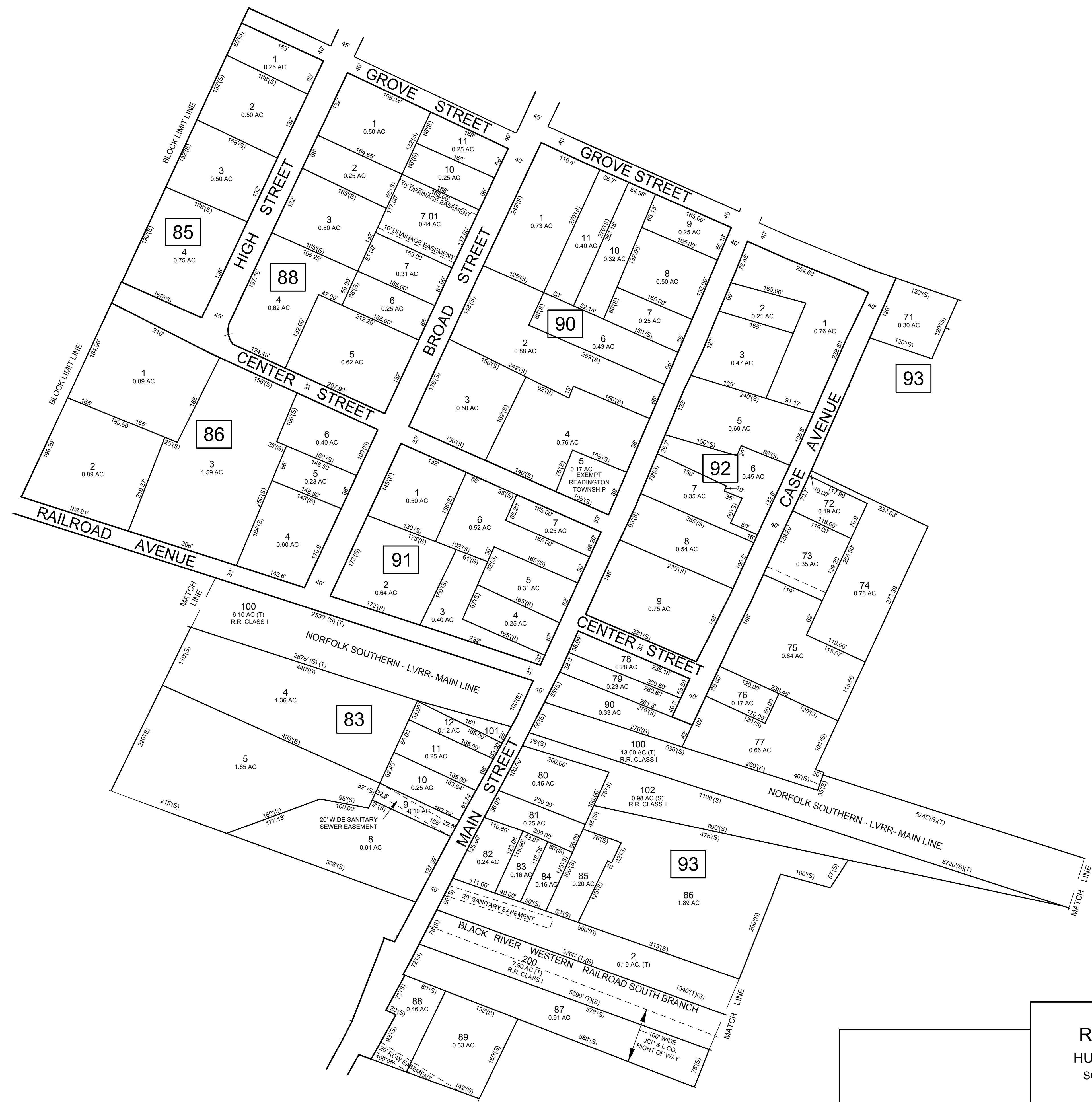
SHEET 26.04

REVISIONS		
DATE	L.S. NAME	L.S. No.

SHEET 26.02

SHEET 26.01

SHEET 28.01



DETAIL SHEET LEGEND:

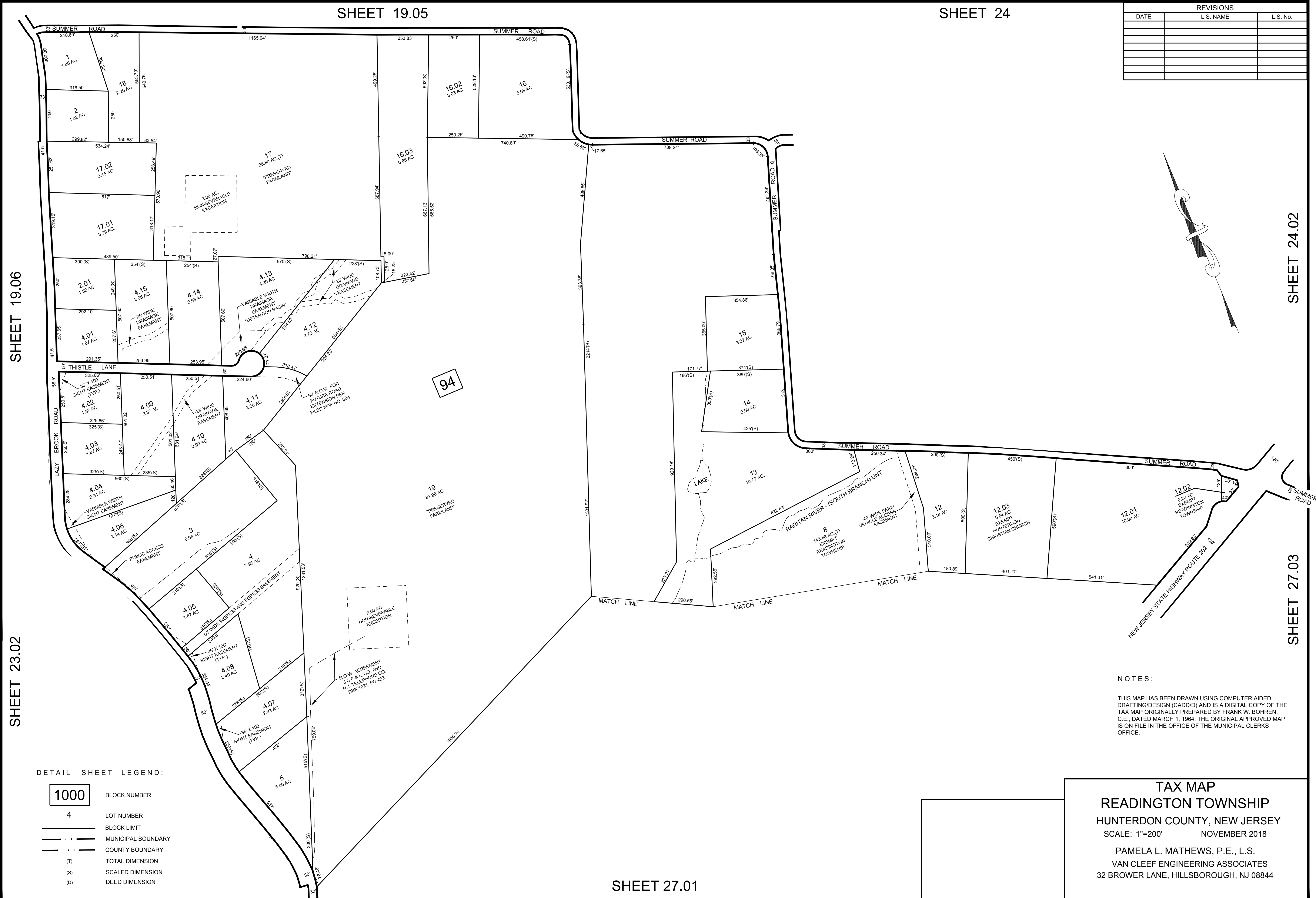
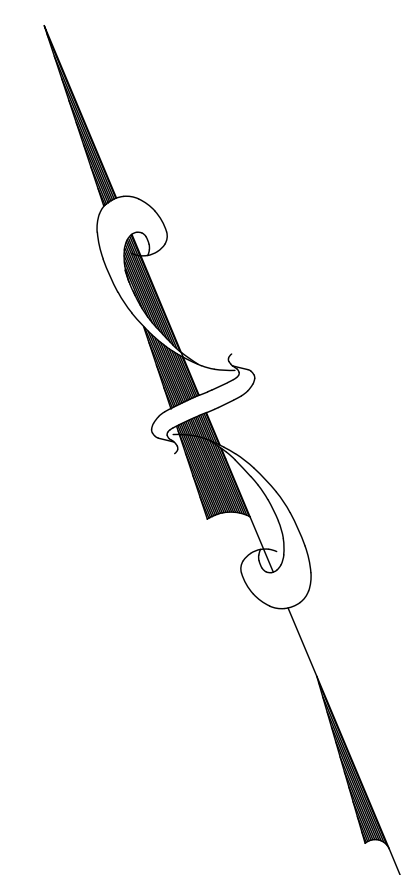
- 1000 BLOCK NUMBER
- LOT NUMBER
- BLOCK LIMIT
- MUNICIPAL BOUNDARY
- COUNTY BOUNDARY
- (T) TOTAL DIMENSION
- (S) SCALED DIMENSION
- (D) DEED DIMENSION

NOTES:

THIS MAP HAS BEEN DRAWN USING COMPUTER AIDED DRAFTING/DESIGN (CADD) AND IS A DIGITAL COPY OF THE TAX MAP ORIGINALLY PREPARED BY FRANK W. BOHREN, C.E., DATED MARCH 1, 1964. THE ORIGINAL APPROVED MAP IS ON FILE IN THE OFFICE OF THE MUNICIPAL CLERKS OFFICE.

TAX MAP
READINGTON TOWNSHIP
 HUNTERDON COUNTY, NEW JERSEY
 SCALE: 1"=100' NOVEMBER 2018
 PAMELA L. MATHEWS, P.E., L.S.
 VAN CLEEF ENGINEERING ASSOCIATES
 32 BROWER LANE, HILLSBOROUGH, NJ 08844

REVISIONS		
DATE	L.S. NAME	L.S. No.



SHEET 19.06

SHEET 23.02

SHEET 24.02

SHEET 27.03

SHEET 27.01

DETAIL SHEET LEGEND:

- 1000 BLOCK NUMBER
- 4 LOT NUMBER
- BLOCK LIMIT
- - - MUNICIPAL BOUNDARY
- - - COUNTY BOUNDARY
- (T) TOTAL DIMENSION
- (S) SCALED DIMENSION
- (D) DEED DIMENSION

NOTES:

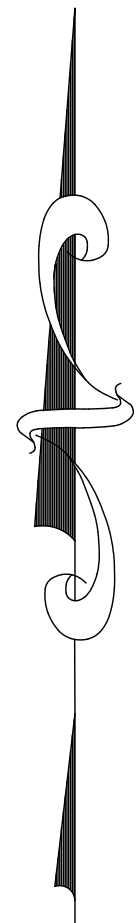
THIS MAP HAS BEEN DRAWN USING COMPUTER AIDED DRAFTING/DESIGN (CADD) AND IS A DIGITAL COPY OF THE TAX MAP ORIGINALLY PREPARED BY FRANK W. BOHREN, C.E., DATED MARCH 1, 1964. THE ORIGINAL APPROVED MAP IS ON FILE IN THE OFFICE OF THE MUNICIPAL CLERKS OFFICE.

TAX MAP
READINGTON TOWNSHIP
 HUNTERDON COUNTY, NEW JERSEY
 SCALE: 1"=200' NOVEMBER 2018
 PAMELA L. MATHEWS, P.E., L.S.
 VAN CLEEF ENGINEERING ASSOCIATES
 32 BROWER LANE, HILLSBOROUGH, NJ 08844

REVISIONS		
DATE	L.S. NAME	L.S. No.

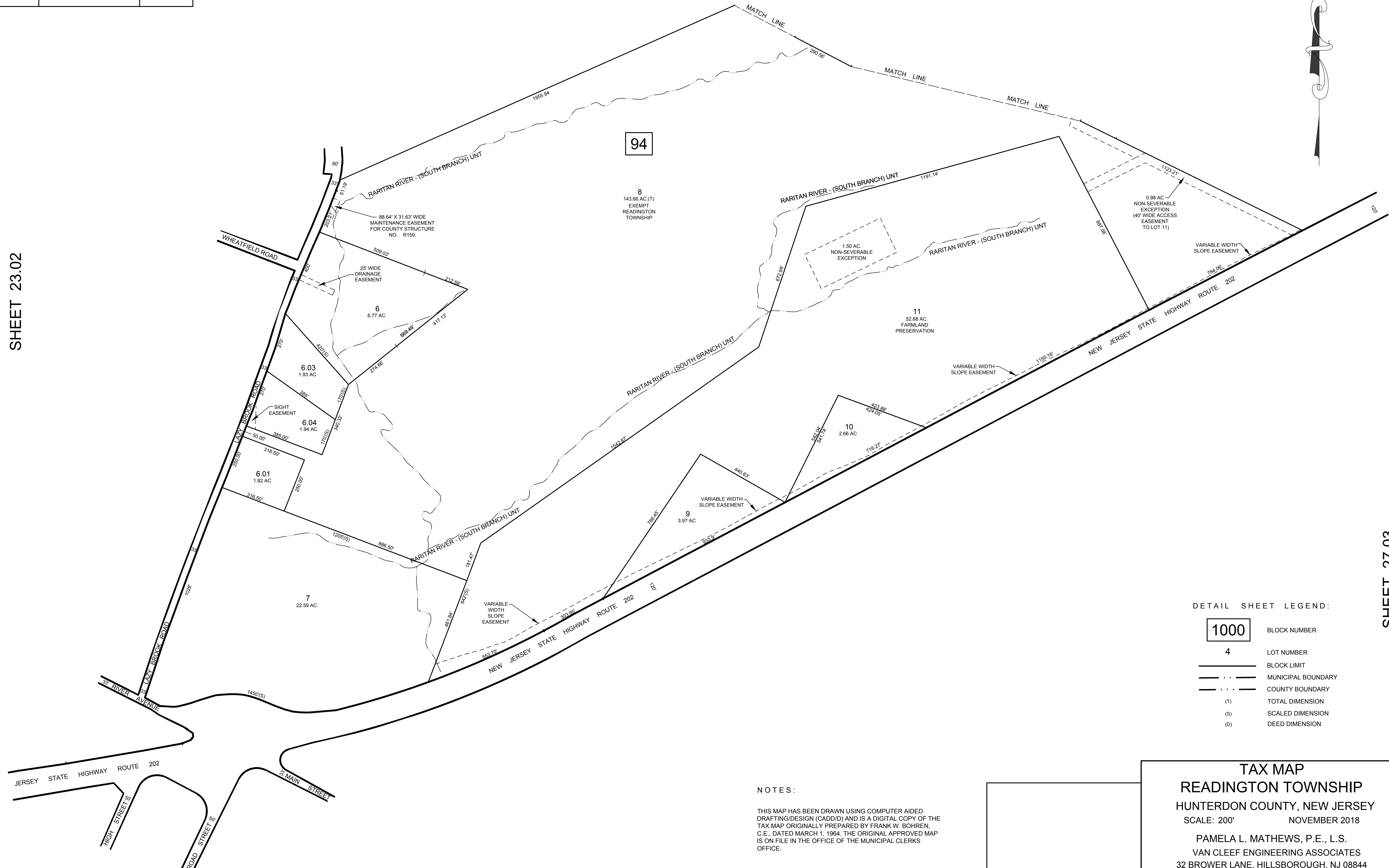
SHEET 27

SHEET 27.02



SHEET 23.02

SHEET 27.03



DETAIL SHEET LEGEND:

- 1000 BLOCK NUMBER
- 4 LOT NUMBER
- BLOCK LIMIT
- MUNICIPAL BOUNDARY
- COUNTY BOUNDARY
- (T) TOTAL DIMENSION
- (S) SCALED DIMENSION
- (D) DEED DIMENSION

NOTES:

THIS MAP HAS BEEN DRAWN USING COMPUTER AIDED DRAFTING/DESIGN (CADD/D) AND IS A DIGITAL COPY OF THE TAX MAP ORIGINALLY PREPARED BY FRANK W. BOHREN, C.E., DATED MARCH 1, 1964. THE ORIGINAL APPROVED MAP IS ON FILE IN THE OFFICE OF THE MUNICIPAL CLERKS OFFICE.

TAX MAP
READINGTON TOWNSHIP
 HUNTERDON COUNTY, NEW JERSEY
 SCALE: 200' NOVEMBER 2018

PAMELA L. MATHEWS, P.E., L.S.
 VAN CLEEF ENGINEERING ASSOCIATES
 32 BROWER LANE, HILLSBOROUGH, NJ 08844

SHEET 27.02

REVISIONS		
DATE	L.S. NAME	L.S. No.



SHEET 26.03

SHEET 27.03

DETAIL SHEET LEGEND:

- 1000 BLOCK NUMBER
- 4** LOT NUMBER
- BLOCK LIMIT
- - - MUNICIPAL BOUNDARY
- · · COUNTY BOUNDARY
- (T) TOTAL DIMENSION
- (S) SCALED DIMENSION
- (D) DEED DIMENSION

NOTES:

THIS MAP HAS BEEN DRAWN USING COMPUTER AIDED DRAFTING/DESIGN (CADD/D) AND IS A DIGITAL COPY OF THE TAX MAP ORIGINALLY PREPARED BY FRANK W. BOHREN, C.E., DATED MARCH 1, 1964. THE ORIGINAL APPROVED MAP IS ON FILE IN THE OFFICE OF THE MUNICIPAL CLERKS OFFICE.

TAX MAP
READINGTON TOWNSHIP
 HUNTERDON COUNTY, NEW JERSEY
 SCALE: 1"=100' NOVEMBER 2018
 PAMELA L. MATHEWS, P.E., L.S.
 VAN CLEEF ENGINEERING ASSOCIATES
 32 BROWER LANE, HILLSBOROUGH, NJ 08844

REVISIONS		
DATE	L.S. NAME	L.S. No.

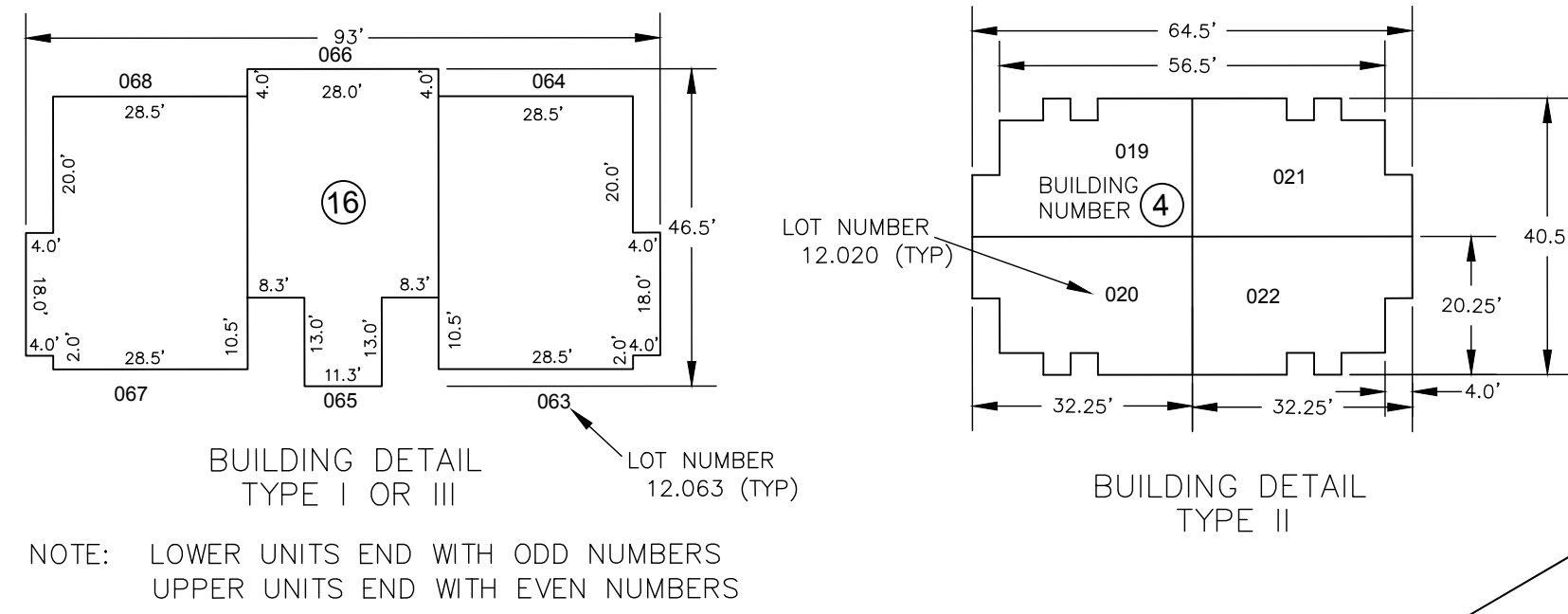
SHEET 27.01

SHEET 27

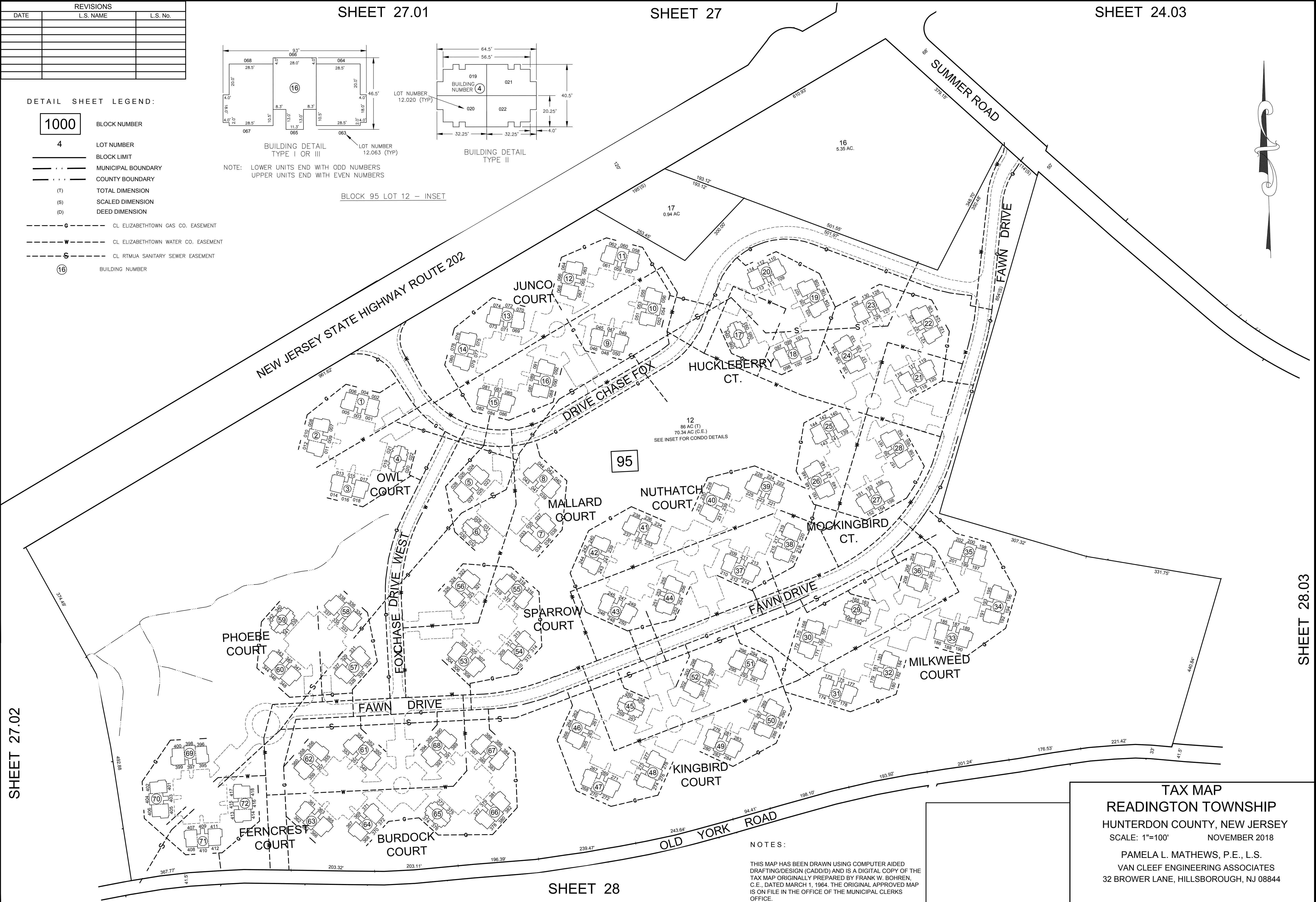
SHEET 24.03

DETAIL SHEET LEGEND:

- 1000 BLOCK NUMBER
- 4** LOT NUMBER
- — — — — BLOCK LIMIT
- - - - - MUNICIPAL BOUNDARY
- - - - - COUNTY BOUNDARY
- (T) TOTAL DIMENSION
- (S) SCALED DIMENSION
- (D) DEED DIMENSION
- - - - - CL ELIZABETHTOWN GAS CO. EASEMENT
- - - - - CL ELIZABETHTOWN WATER CO. EASEMENT
- - - - - CL RTMUA SANITARY SEWER EASEMENT
- (16) BUILDING NUMBER



BLOCK 95 LOT 12 - INSET



SHEET 27.02

SHEET 28

SHEET 28.03

TAX MAP
READINGTON TOWNSHIP
 HUNTERDON COUNTY, NEW JERSEY
 SCALE: 1"=100' NOVEMBER 2018
 PAMELA L. MATHEWS, P.E., L.S.
 VAN CLEEF ENGINEERING ASSOCIATES
 32 BROWER LANE, HILLSBOROUGH, NJ 08844

NOTES:
 THIS MAP HAS BEEN DRAWN USING COMPUTER AIDED DRAFTING/DESIGN (CADD) AND IS A DIGITAL COPY OF THE TAX MAP ORIGINALLY PREPARED BY FRANK W. BOHREN, C.E., DATED MARCH 1, 1964. THE ORIGINAL APPROVED MAP IS ON FILE IN THE OFFICE OF THE MUNICIPAL CLERKS OFFICE.



REVISIONS		
DATE	L.S. NAME	L.S. No.

SHEET 27.02

SHEET 27.03



SHEET 27.02

SHEET 28.03

SHEET 28.02

DETAIL SHEET LEGEND:

1000	BLOCK NUMBER
4	LOT NUMBER
—	BLOCK LIMIT
---	MUNICIPAL BOUNDARY
----	COUNTY BOUNDARY
(T)	TOTAL DIMENSION
(S)	SCALED DIMENSION
(D)	DEED DIMENSION

NOTES:

THIS MAP HAS BEEN DRAWN USING COMPUTER AIDED DRAFTING/DESIGN (CADD/D) AND IS A DIGITAL COPY OF THE TAX MAP ORIGINALLY PREPARED BY FRANK W. BOHREN, C.E., DATED MARCH 1, 1964. THE ORIGINAL APPROVED MAP IS ON FILE IN THE OFFICE OF THE MUNICIPAL CLERKS OFFICE.

TAX MAP
READINGTON TOWNSHIP
 HUNTERDON COUNTY, NEW JERSEY
 SCALE: 1"=200' NOVEMBER 2018
 PAMELA L. MATHEWS, P.E., L.S.
 VAN CLEEF ENGINEERING ASSOCIATES
 32 BROWER LANE, HILLSBOROUGH, NJ 08844

SHEET 28.01

SHEET 28.02

REVISIONS		
DATE	L.S. NAME	L.S. No.

SHEET 26.03

SHEET 28

SHEET 26.04

SHEET 26.04

SHEET 26.01

SHEET 28.02



DETAIL SHEET LEGEND:

- 1000 BLOCK NUMBER
- 4 LOT NUMBER
- BLOCK LIMIT
- MUNICIPAL BOUNDARY
- COUNTY BOUNDARY
- (T) TOTAL DIMENSION
- (S) SCALED DIMENSION
- (D) DEED DIMENSION

NOTES:

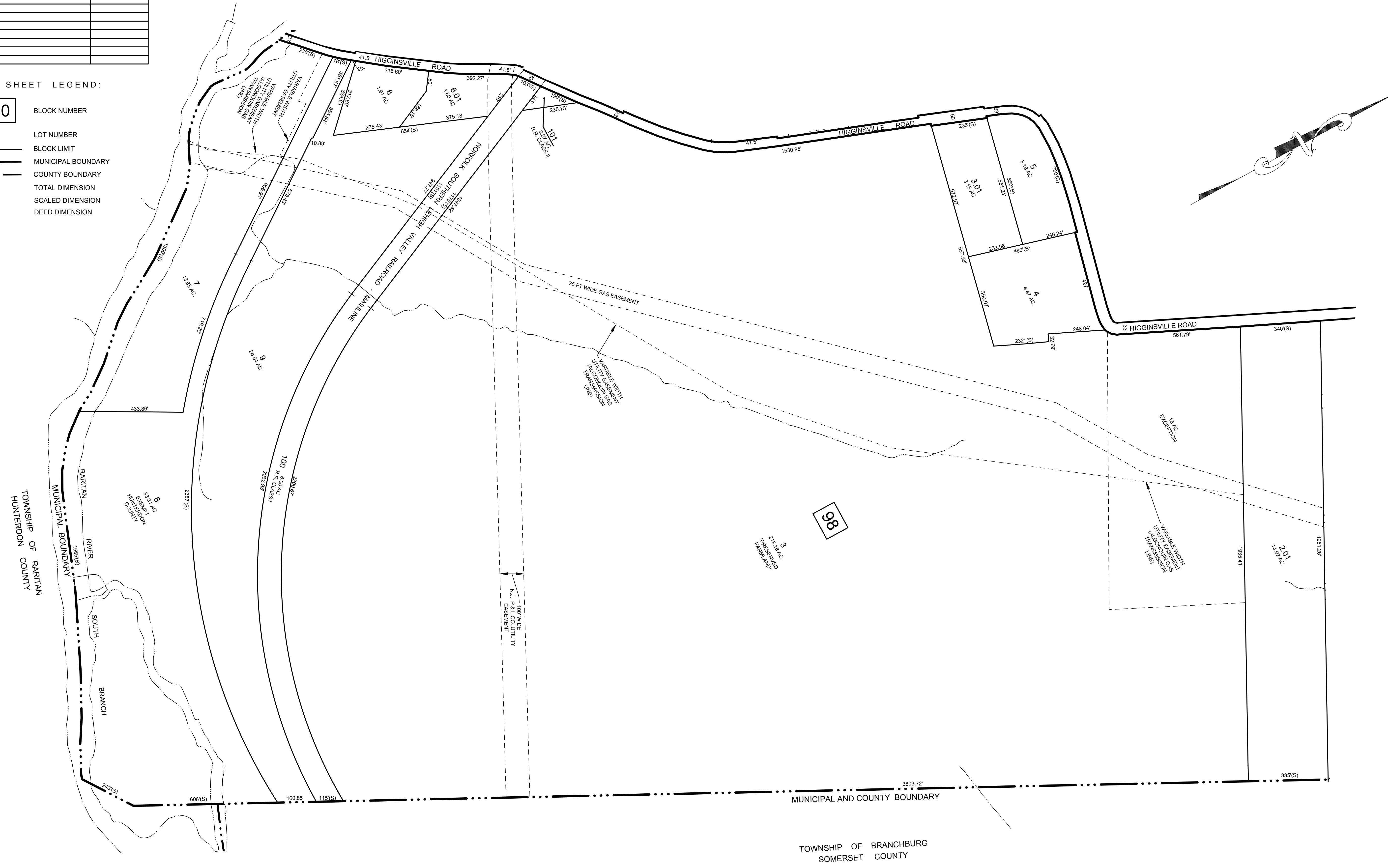
THIS MAP HAS BEEN DRAWN USING COMPUTER AIDED DRAFTING/DESIGN (CADD/D) AND IS A DIGITAL COPY OF THE TAX MAP ORIGINALLY PREPARED BY FRANK W. BOHREN, C.E., DATED MARCH 1, 1964. THE ORIGINAL APPROVED MAP IS ON FILE IN THE OFFICE OF THE MUNICIPAL CLERKS OFFICE.

TAX MAP
READINGTON TOWNSHIP
 HUNTERDON COUNTY, NEW JERSEY
 SCALE: 200' NOVEMBER 2018
 PAMELA L. MATHEWS, P.E., L.S.
 VAN CLEEF ENGINEERING ASSOCIATES
 32 BROWER LANE, HILLSBOROUGH, NJ 08844

REVISIONS		
DATE	L.S. NAME	L.S. No.

DETAIL SHEET LEGEND:

- 1000 BLOCK NUMBER
- 4 LOT NUMBER
- BLOCK LIMIT
- - - MUNICIPAL BOUNDARY
- - - COUNTY BOUNDARY
- (T) TOTAL DIMENSION
- (S) SCALED DIMENSION
- (D) DEED DIMENSION



NOTES:

THIS MAP HAS BEEN DRAWN USING COMPUTER AIDED DRAFTING/DESIGN (CADD/D) AND IS A DIGITAL COPY OF THE TAX MAP ORIGINALLY PREPARED BY FRANK W. BOHREN, C.E., DATED MARCH 1, 1964. THE ORIGINAL APPROVED MAP IS ON FILE IN THE OFFICE OF THE MUNICIPAL CLERKS OFFICE.

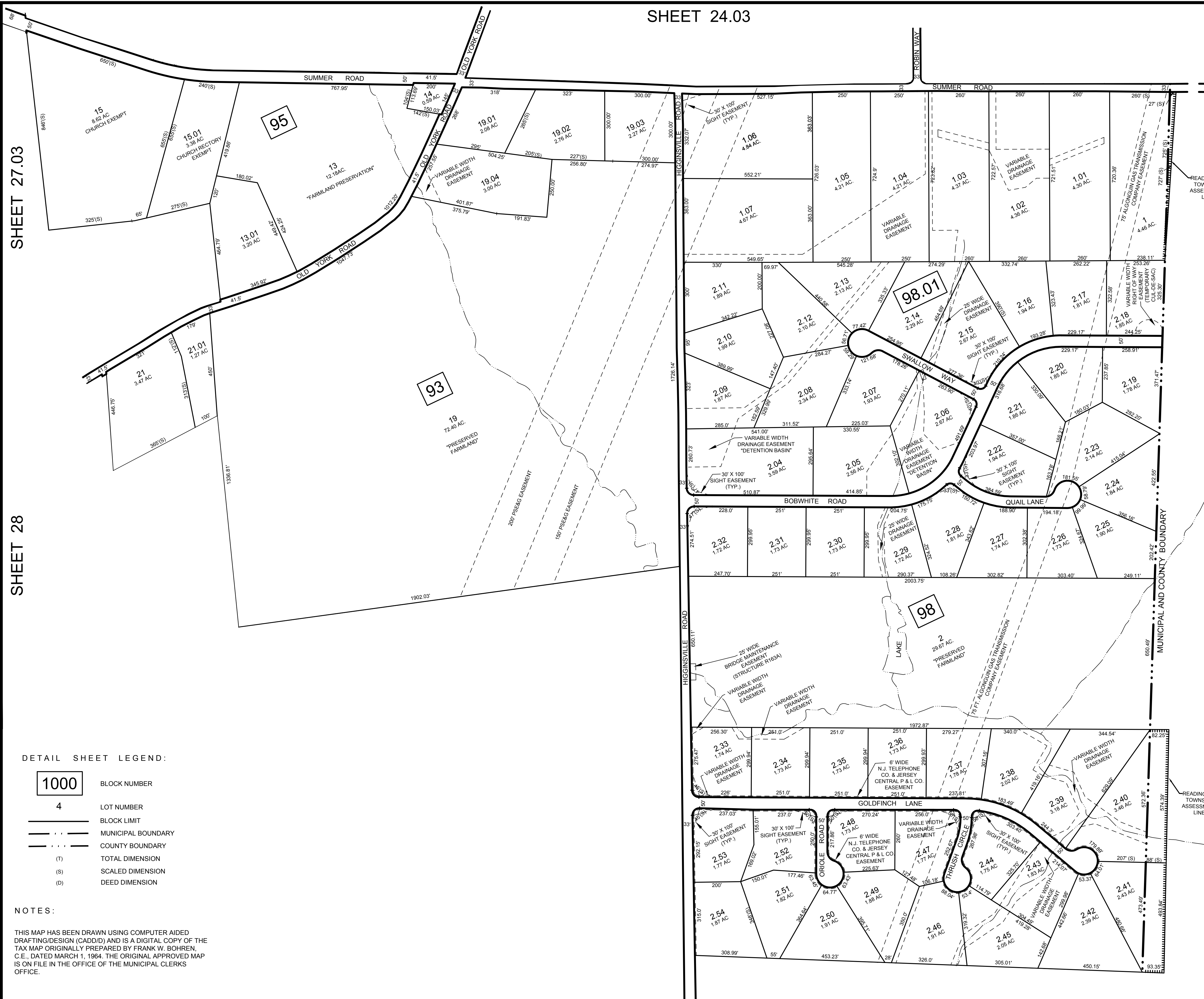
TAX MAP
READINGTON TOWNSHIP
 HUNTERDON COUNTY, NEW JERSEY
 SCALE: 1"=200' NOVEMBER 2018

PAMELA L. MATHEWS, P.E., L.S.
 VAN CLEEF ENGINEERING ASSOCIATES
 32 BROWER LANE, HILLSBOROUGH, NJ 08844

SHEET 28.03

SHEET 24.03

REVISIONS		
DATE	L.S. NAME	L.S. No.



SHEET 27.03

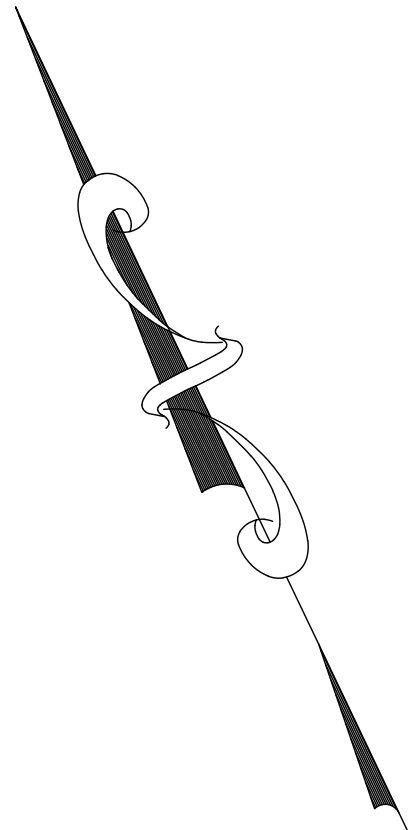
SHEET 28

DETAIL SHEET LEGEND:

- 1000 BLOCK NUMBER
- LOT NUMBER
- BLOCK LIMIT
- MUNICIPAL BOUNDARY
- COUNTY BOUNDARY
- (T) TOTAL DIMENSION
- (S) SCALED DIMENSION
- (D) DEED DIMENSION

NOTES:

THIS MAP HAS BEEN DRAWN USING COMPUTER AIDED DRAFTING/DESIGN (CADD/D) AND IS A DIGITAL COPY OF THE TAX MAP ORIGINALLY PREPARED BY FRANK W. BOHREN, C.E., DATED MARCH 1, 1964. THE ORIGINAL APPROVED MAP IS ON FILE IN THE OFFICE OF THE MUNICIPAL CLERKS OFFICE.



TOWNSHIP OF BRANCHBURG
SOMERSET COUNTY

TAX MAP
READINGTON TOWNSHIP
 HUNTERDON COUNTY, NEW JERSEY
 SCALE: 1"=200' NOVEMBER 2018
 PAMELA L. MATHEWS, P.E., L.S.
 VAN CLEEF ENGINEERING ASSOCIATES
 32 BROWER LANE, HILLSBOROUGH, NJ 08844

SHEET 28

SHEET 28.02